



# Local Hazardous Conditions

Annual Review of Board Policy — Chapter 8.31(11)

Prepared for:

Dr. Susan Moxley, Superintendent

Prepared by:

William C. "Will" Davis, GISP  
Manager, Geographic Information Systems  
Operations Department



May 29, 2014



**Proposed -- Local Hazardous Conditions for Board Consideration  
For the 2014-2015 School Year per Policy 8.31(11)**

Elementary Schools -- Local Hazardous Condition Areas for Board Consideration							
Associated School	Previously Adopted (2013-2014)	Proposed for Adoption (2014-2015)	Declared Condition	Number of Current Student Riders	Number of Potentially Impacted Students	Name of Highway, Roadway or Street of Impact	Comments
Astatula	No	No	None	0	0	County Road 561	Existing condition handled by State HWC
Beverly Shores	Yes	Remove	Construction Completed	(77 of 204)	(206 of 684)	US Highway 27/441	FDOT construction to be completed by June 2014 on US Hwy 441/27
Clermont & Cypress Ridge	No	No	None	0	0	State Road 50	Condition handled by Clermont PD crossing guards
Eustis	No	No	None	0	0	Orange Avenue	Condition handled by Eustis PD crossing guards
Eustis Heights	No	No	None	0	0	State Road 19 (N. Bay Street)	Condition handled by Eustis PD crossing guards
Fruitland Park	Yes	Yes	55 mph & 6-Lanes	6 of 146	12 of 679	US Highway 27/441	Divided 6-Lane Hwy with 55 mph speed limit
Grassy Lake	No	No	None	0	0	Old Highway 50	No condition is present
Groveland	Yes	Yes	Board Decision	40 of 425	78 of 841	State Road 50	Transportation funded by City of Groveland
Leesburg	No	No	None	0	0	US Highway 27 (14th Street)	Condition handled by Leesburg PD crossing guards
Lost Lake	Yes	Yes	55 mph & 6-Lanes	82 of 465	161 of 1,000	SR-50 & US Hwy 27	Divided 6-Lane Hwy with 55 mph speed limit
Pine Ridge	Yes	Yes	55 mph Speed Zones	41 of 455	111 of 886	CR-561 & Pine Island Road	Speeds on various roads are 55 mph
Sawgrass Bay	No	No	None	0	0	US Highway 27	Existing condition handled by State HWC
Seminole Springs	Yes	Reinstate Add	55 mph Speed Zones	0 of 304 0 of 304	4 of 607 0 of 607	State Road 44 & Co. Road 437	Speeds on various roads are 55 mph
Sorrento	No	Add	Dangerous Intersection	0 of 337	0 of 736	State Road 46	Dangerous intersection with no pedestrian crossing
Tavares	Yes	Yes	6-Lane Highway	16 of 352	45 of 871	US Highway 441	Divided 6-lane highway
The Villages	Yes	Yes	55 mph, 6-Lanes & Dangerous Intersections	17 of 289	50 of 784	US Hwy 27/441 & CR-25A	Divided 6-lane hwy, 55 mph Speed Limit and several intersections along US Hwy 27/441 with no pedestrian cross walks
Treadway	Yes	Yes	6-Lane Highway	0 of 279	0 of 911	US Highway 441	Divided 6-lane highway
Triangle	Yes	Yes	6-Lane Highway	6 of 224	15 of 715	US Highway 441	Divided 6-lane highway
Umatilla	Yes	Yes	55 mph Speed Zone	2 of 172	15 of 655	State Road 19	55 mph speed zone

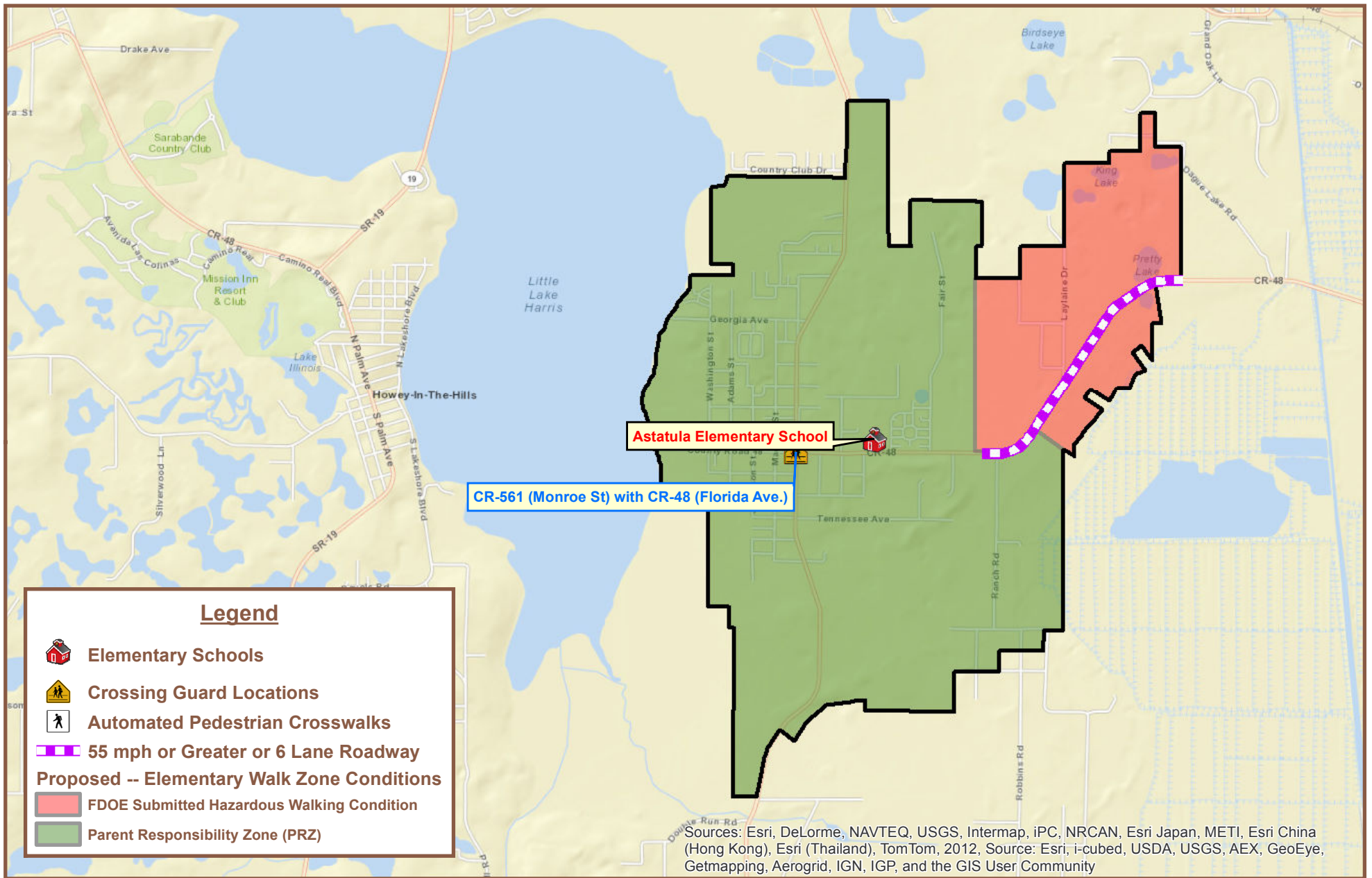
Color Legend	
Blue	Condition is already handled by State hazardous walking condition requirements or the zone does not appear to qualify as a local hazardous walking condition
Red	Consideration for removal of previous local hazardous condition because of upgraded conditions or changed influences warrant consideration to add area
Orange	Consideration for reinstatement of past year's local hazardous condition as approved by the Board
Green	Consideration to add a new local hazardous condition not previously approved by the Board

**Proposed -- Local Hazardous Conditions for Board Consideration  
For the 2014-2015 School Year per Policy 8.31(11)**

<b>Middle Schools -- Local Hazardous Condition Areas for Board Consideration</b>							
<b>Associated School</b>	<b>Previously Adopted (2013-2014)</b>	<b>Proposed for Adoption (2014-2015)</b>	<b>Declared Condition</b>	<b>Number of Current Student Riders</b>	<b>Number of Potentially Impacted Students</b>	<b>Name of Highway, Roadway or Street of Impact</b>	<b>Comments</b>
Carver	Yes	Remove Add	55 mph & Unsafe ROW	(36 of 451) 1 of 451	(82 of 814) 5 of 814	County Road 468	FDOT Construction to be completed by June of 2014 on US Hwy 441/27 55 mph and unsafe right-of-way conditions on County Road 468
Cecil E. Gray	No	No	None	0	0	State Road 50	No condition is present
Clermont	No	No	None	0	0	State Road 50	No condition is present
East Ridge	Yes	Yes	6-Lane Highway	48 of 786	73 of 1,148	State Road 50	Divided 6-lane highway
Eustis	Yes	Yes	55 mph Speed Zones	25 of 617	74 of 1,028	State Road 44 & County Road 44A	Speeds on various roads are 55 mph
Mount Dora	Yes	Yes	55 mph Speed Limit	22 of 463	45 of 769	US Highway 441	55 mph speed limit
Oak Park	No	No	None	0	0	US Highway 27 (14th Street)	Condition handled by Leesburg PD crossing guards
Tavares	No	Add	55 mph Speed Limit	10 of 705	51 of 1,011	State Road 19	55 mph Speed Limit
Umatilla	No	No	None	0	0	State Road 19	Condition handled by Umatilla PD crossing guards
Windy Hill	Yes	Yes	55 mph & 6-Lanes	1 of 994	1 of 1,253	US Highway 27	Divided 6-lane hwy with 55 mph speed limit

<b>Color Legend</b>	
<b>Blue</b>	Condition is already handled by State hazardous walking condition requirements or the zone does not appear to qualify as a local hazardous walking condition
<b>Red</b>	Consideration for removal of previous local hazardous condition because of upgraded conditions or changed influences warrant consideration to add area
<b>Orange</b>	Consideration for reinstatement of past year's local hazardous condition as approved by the Board
<b>Green</b>	Consideration to add a new local hazardous condition not previously approved by the Board

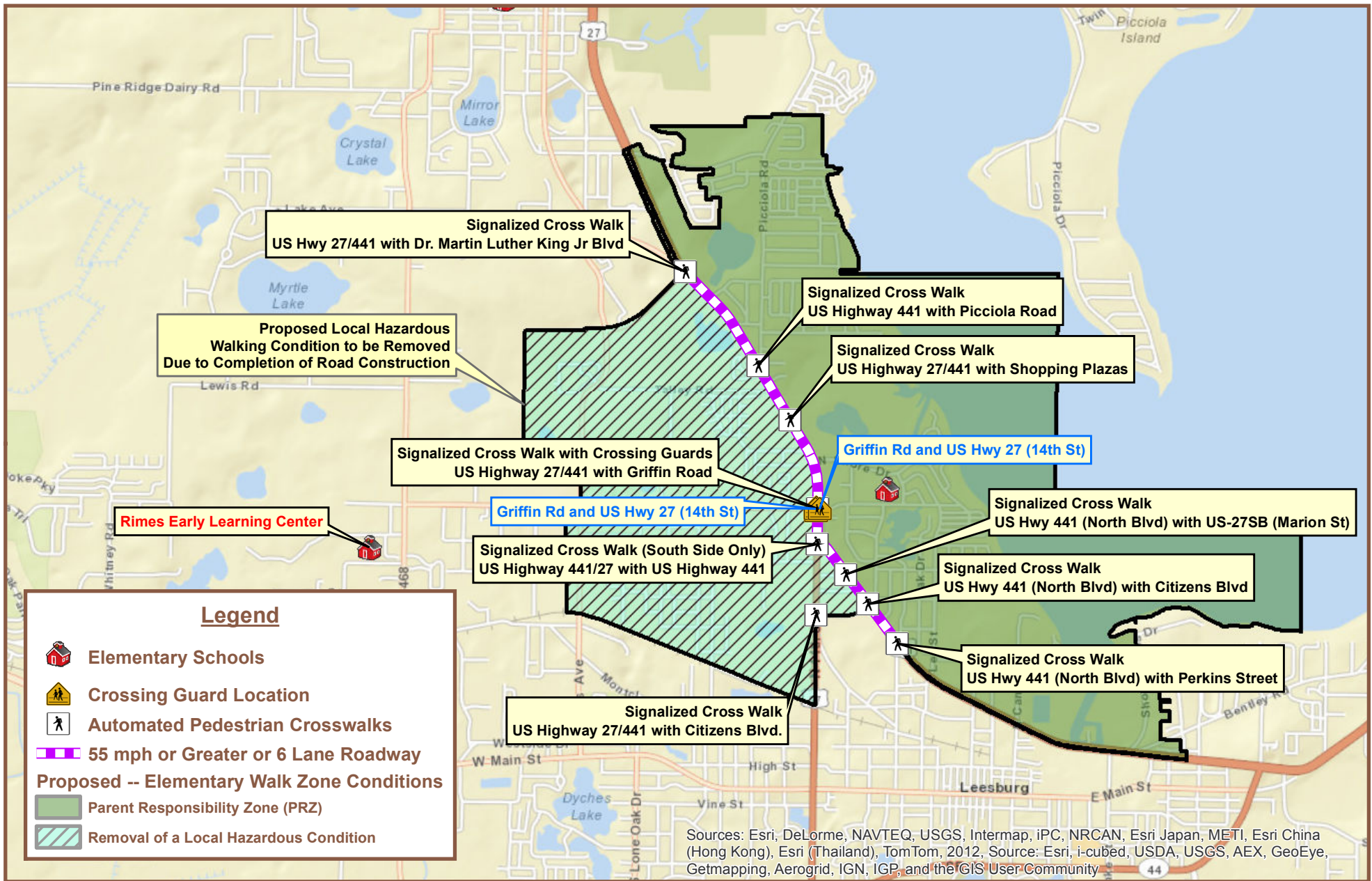




**NORTH**  
1 in = 4,000 ft

**Astatula Elementary School  
Proposed Local Hazardous Condition  
Condition: None Determined**

Project No.: 0133  
Name: Astatula Elementary Local  
Hazardous Conditions -- 8x11h.mxd  
Manager: John Davis, COO  
Date: May 27, 2014  
Create By: Wm. C. Davis, GISP

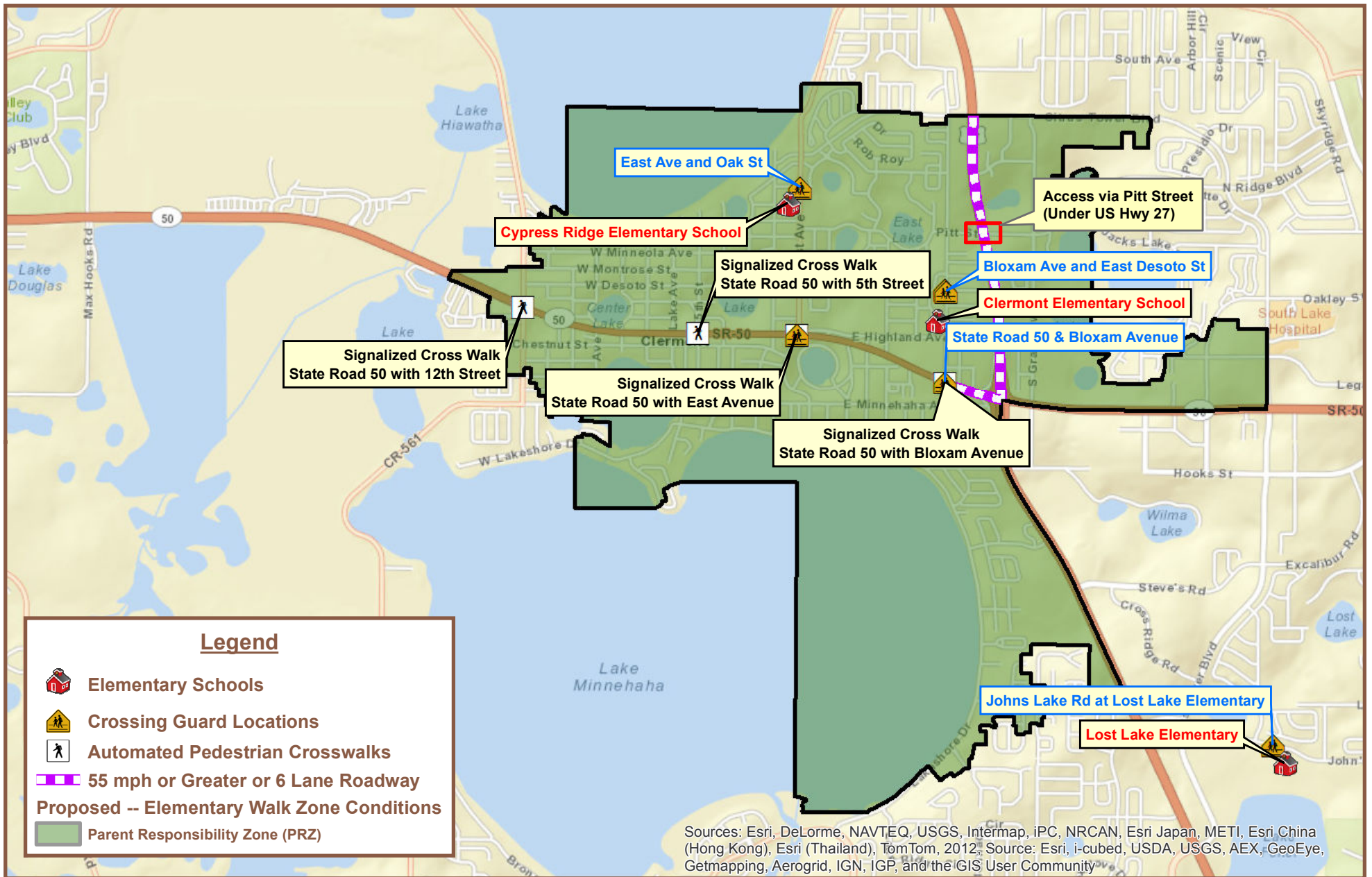


**NORTH**  
1 in = 3,000 ft

## Beverly Shores Elementary School Proposed Local Hazardous Condition Condition: 6-Lane Roadway

Project No.: 0133  
Name: Beverly Shores Elementary Local  
Hazardous Conditions -- 8x11h.mxd  
Manager: John Davis, COO  
Date: May 23, 2014  
Create By: Wm. C. Davis, GISP





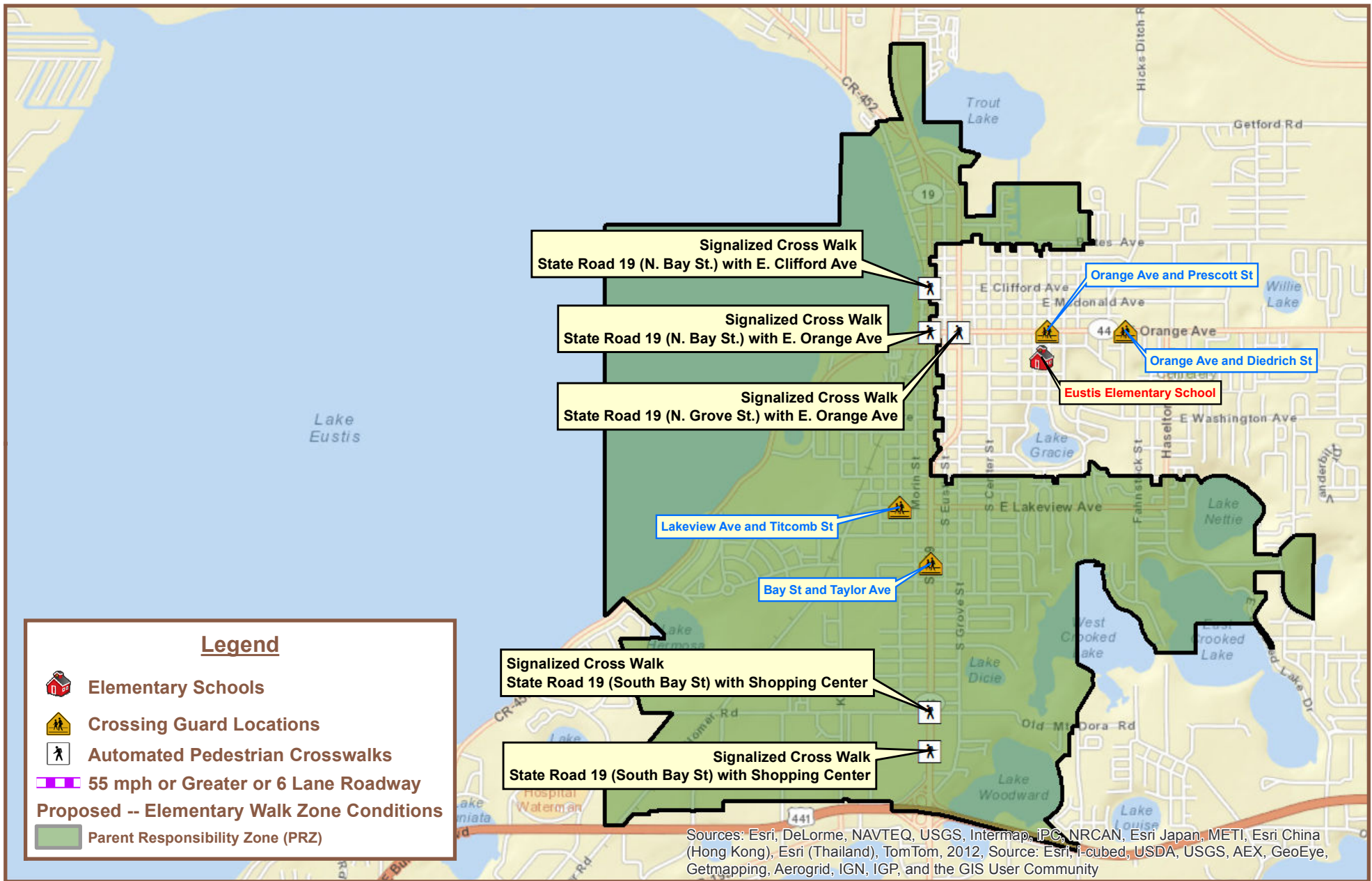
**NORTH**  
1 in = 3,000 ft

**Clermont & Cypress Ridge Elementary Schools  
Proposed Local Hazardous Condition  
Condition: None Determined**

Project No.: 0133  
Name: Clermont Elementary Local Hazardous Conditions -- 8x11h.mxd  
Manager: John Davis, COO  
Date: May 27, 2014  
Create By: Wm. C. Davis, GISP



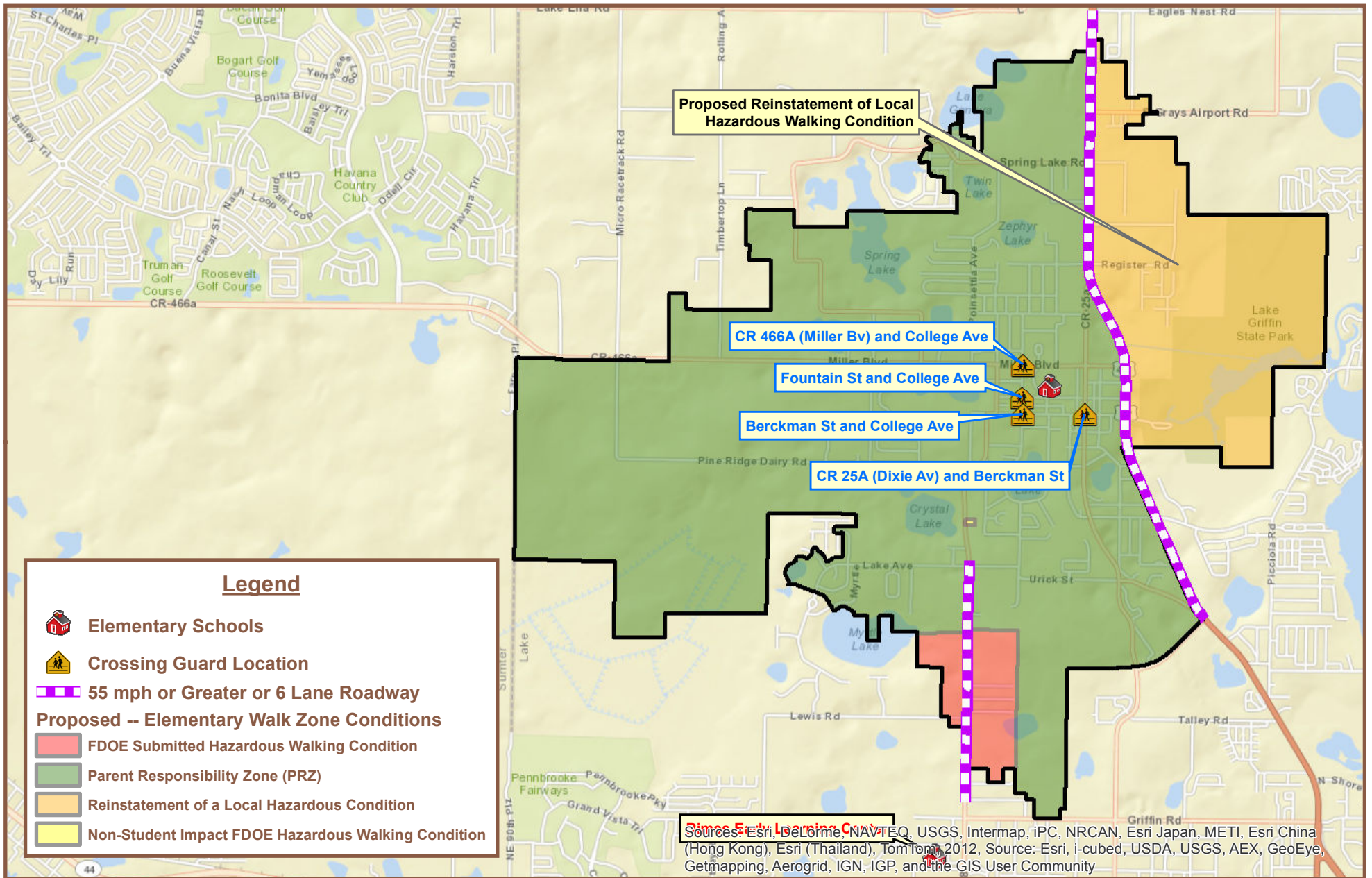




**NORTH**  
1 in = 3,000 ft

**Eustis Heights Elementary Schools  
Proposed Local Hazardous Condition  
Condition: None Determined**

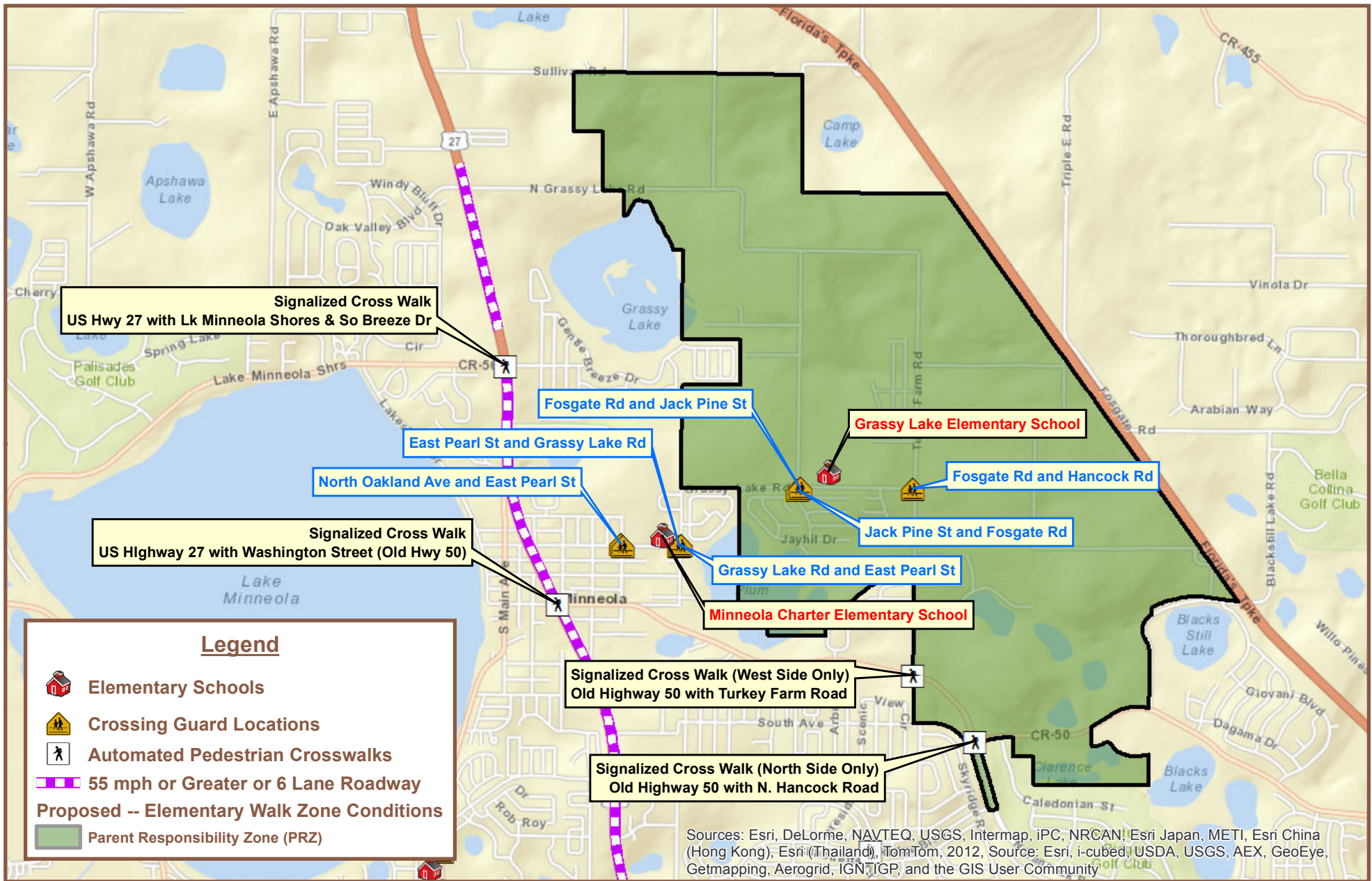
Project No.: 0133  
Name: Eustis Heights Elementary Local  
Hazardous Conditions -- 8x11h.mxd  
Manager: John Davis, COO  
Date: May 27, 2014  
Create By: Wm. C. Davis, GISP



**Fruitland Park Elementary School**  
**Proposed Local Hazardous Condition**  
**Condition: 55 mph or Greater & 6-Lane Roadway**

Project No.: 0133  
 Name: Fruitland Park Elementary Local  
 Hazardous Conditions -- 8x11h.mxd  
 Manager: John Davis, COO  
 Date: May 23, 2014  
 Create By: Wm. C. Davis, GISP

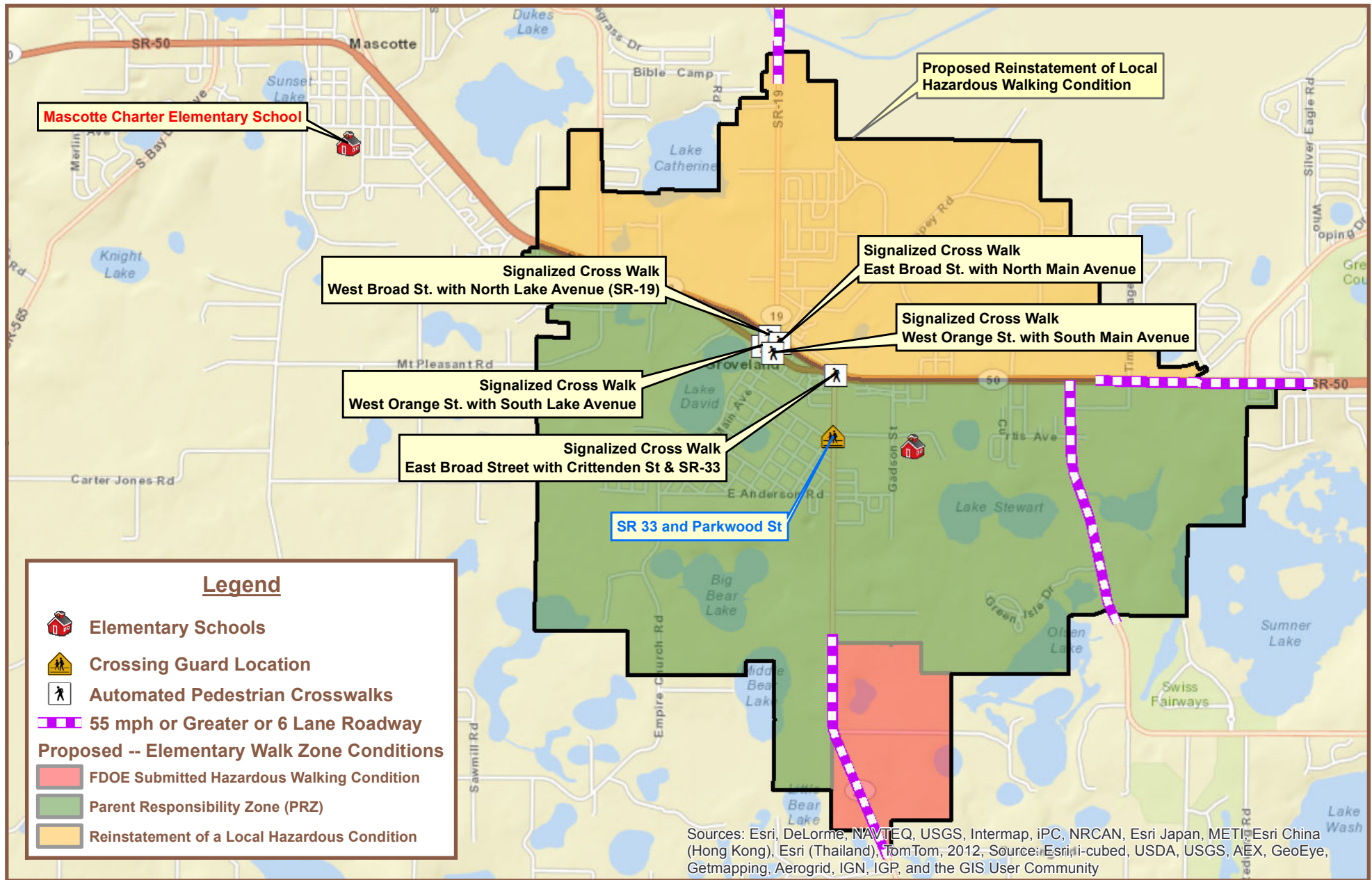




**NORTH**  
1 in = 3,000 ft

## Grassy Lake Elementary Schools Proposed Local Hazardous Condition Condition: None Determined

Project No.: 0133  
Name: Grassy Lake Elementary Local  
Hazardous Conditions -- 8x11h.mxd  
Manager: John Davis, COO  
Date: May 27, 2014  
Create By: Wm. C. Davis, GISP

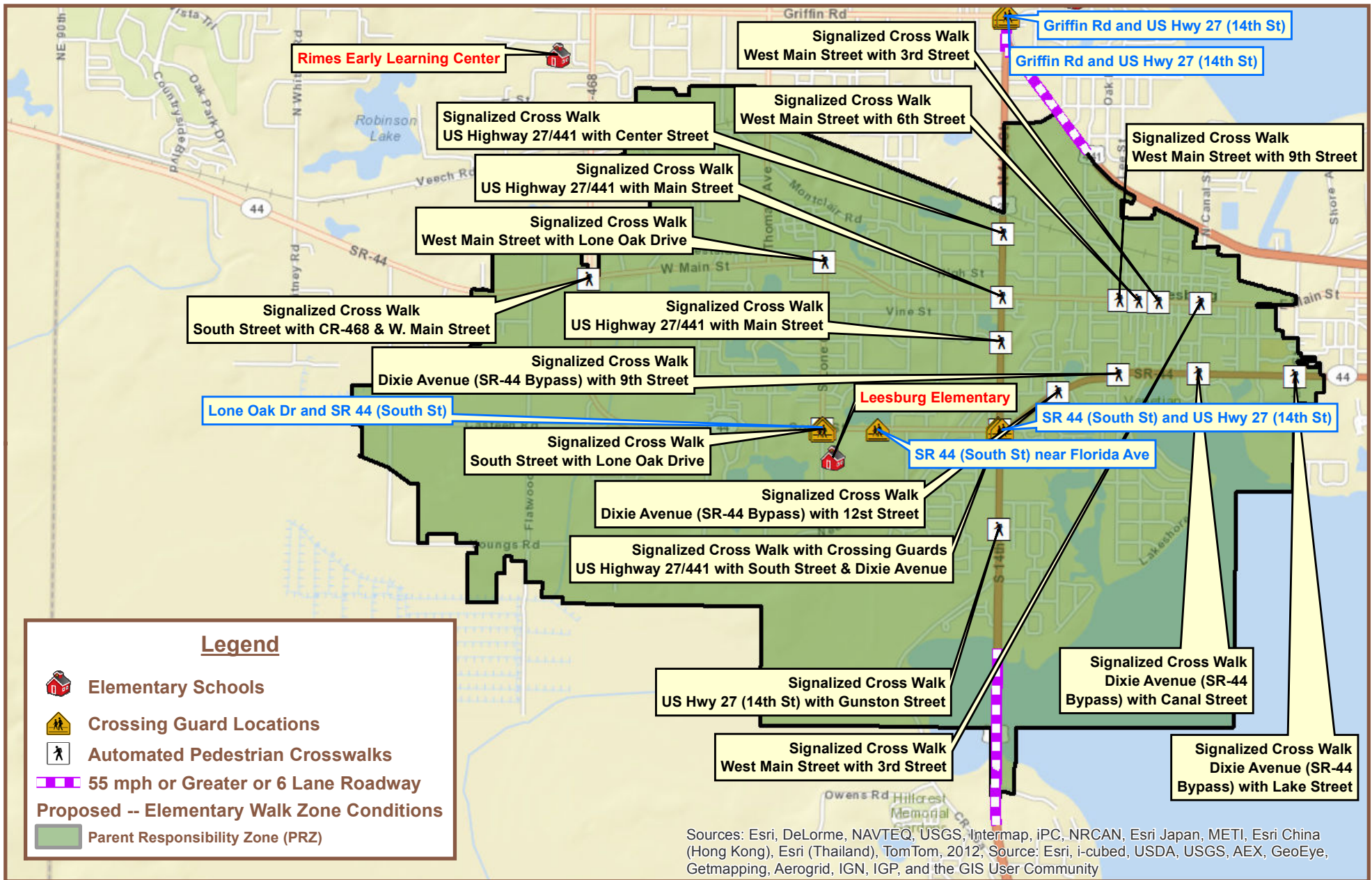


**NORTH**  
1 in = 3,000 ft

**Groveland Elementary School**  
**Proposed Local Hazardous Condition**  
**Condition: Reimbursement by City of Groveland**

Project No.: 0133  
Name: Groveland Elementary Local Hazardous Conditions -- 8x11h.mxd  
Manager: John Davis, COO  
Date: May 23, 2014  
Create By: Wm. C. Davis, GISP

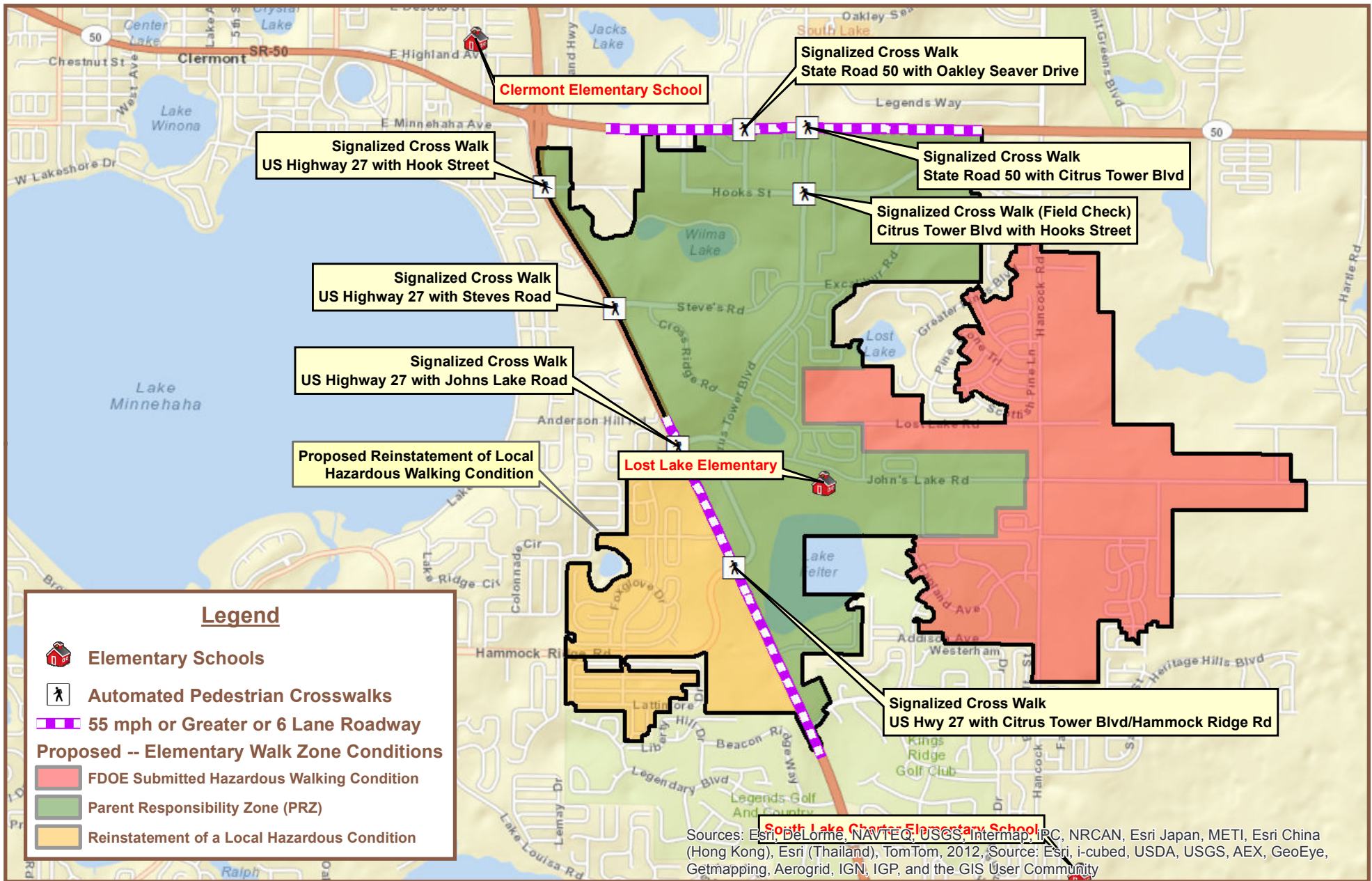




**NORTH**  
1 in = 3,000 ft

## Leesburg Elementary Schools Proposed Local Hazardous Condition Condition: None Determined

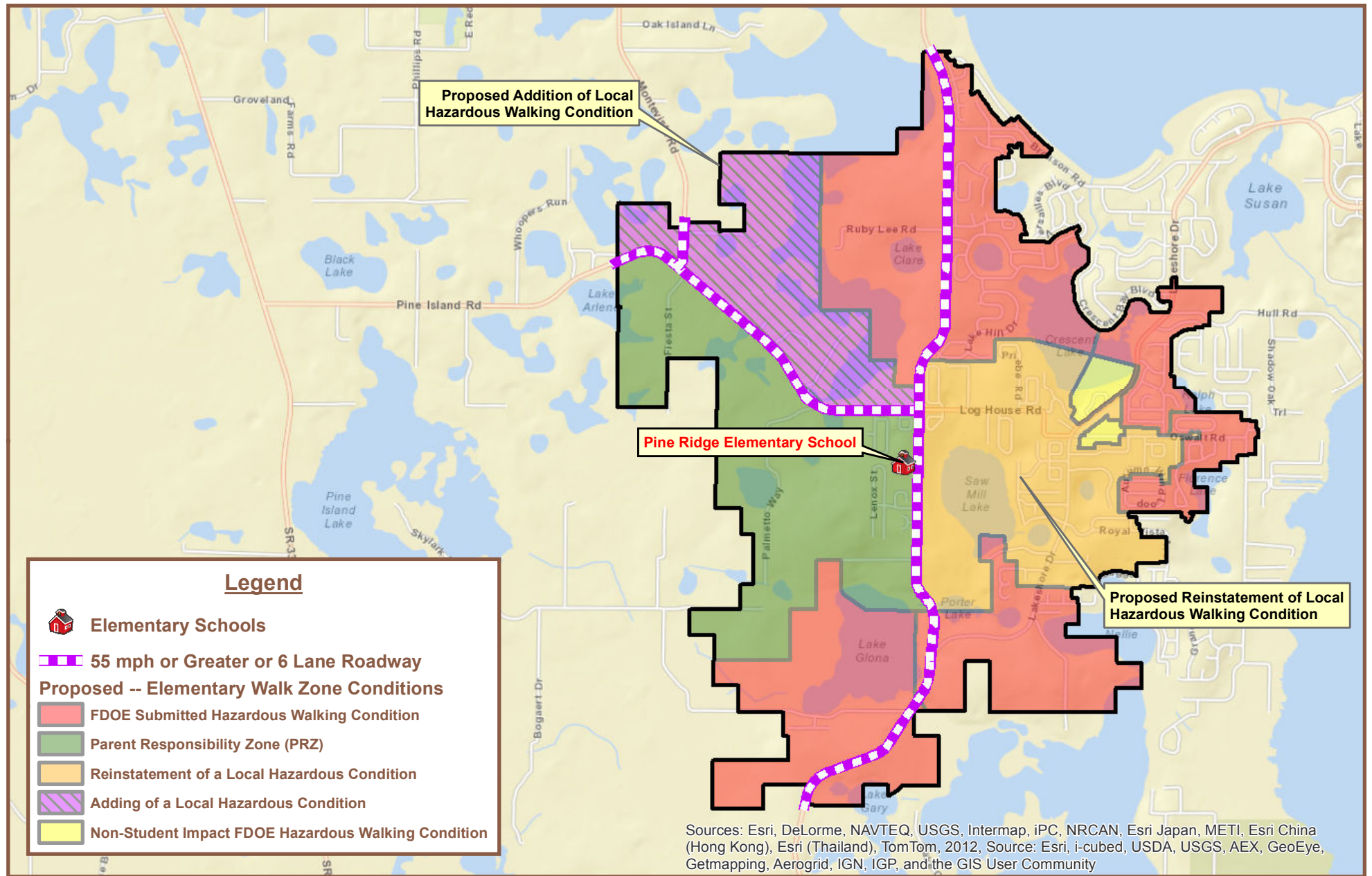
Project No.: 0133  
Name: Leesburg Elementary Local  
Hazardous Conditions -- 8x11h.mxd  
Manager: John Davis, COO  
Date: May 27, 2014  
Create By: Wm. C. Davis, GISP



**Lost Lake Elementary School**  
**Proposed Local Hazardous Condition**  
**Condition: 55 mph or Greater & 6-Lane Roadway**

Project No.: 0133  
 Name: Lost Lake Elementary Local Hazardous Conditions -- 8x11h.mxd  
 Manager: John Davis, COO  
 Date: May 23, 2014  
 Create By: Wm. C. Davis, GISP

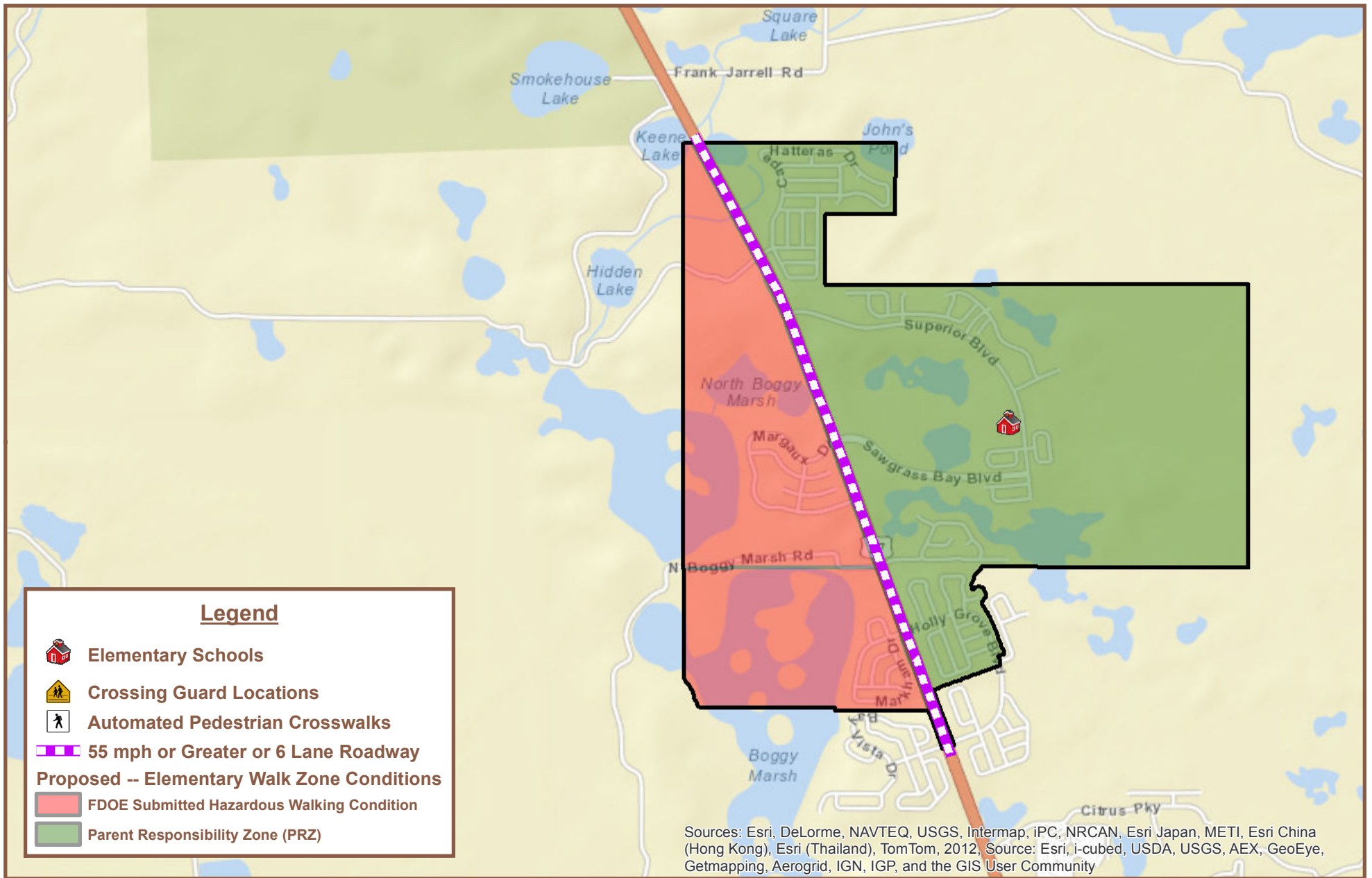










**NORTH**  
1 in = 3,500 ft

**Pine Ridge Elementary School  
Proposed Local Hazardous Condition  
Condition: 55 mph or Greater**

Project No.: 0133  
Name: Pine Ridge Elementary Local Hazardous Conditions -- 8x11h.mxd  
Manager: John Davis, COO  
Date: May 28, 2014  
Create By: Wm. C. Davis, GISP



**Legend**

-  Elementary Schools
-  Crossing Guard Locations
-  Automated Pedestrian Crosswalks
-  55 mph or Greater or 6 Lane Roadway
- Proposed -- Elementary Walk Zone Conditions**
-  FDOE Submitted Hazardous Walking Condition
-  Parent Responsibility Zone (PRZ)

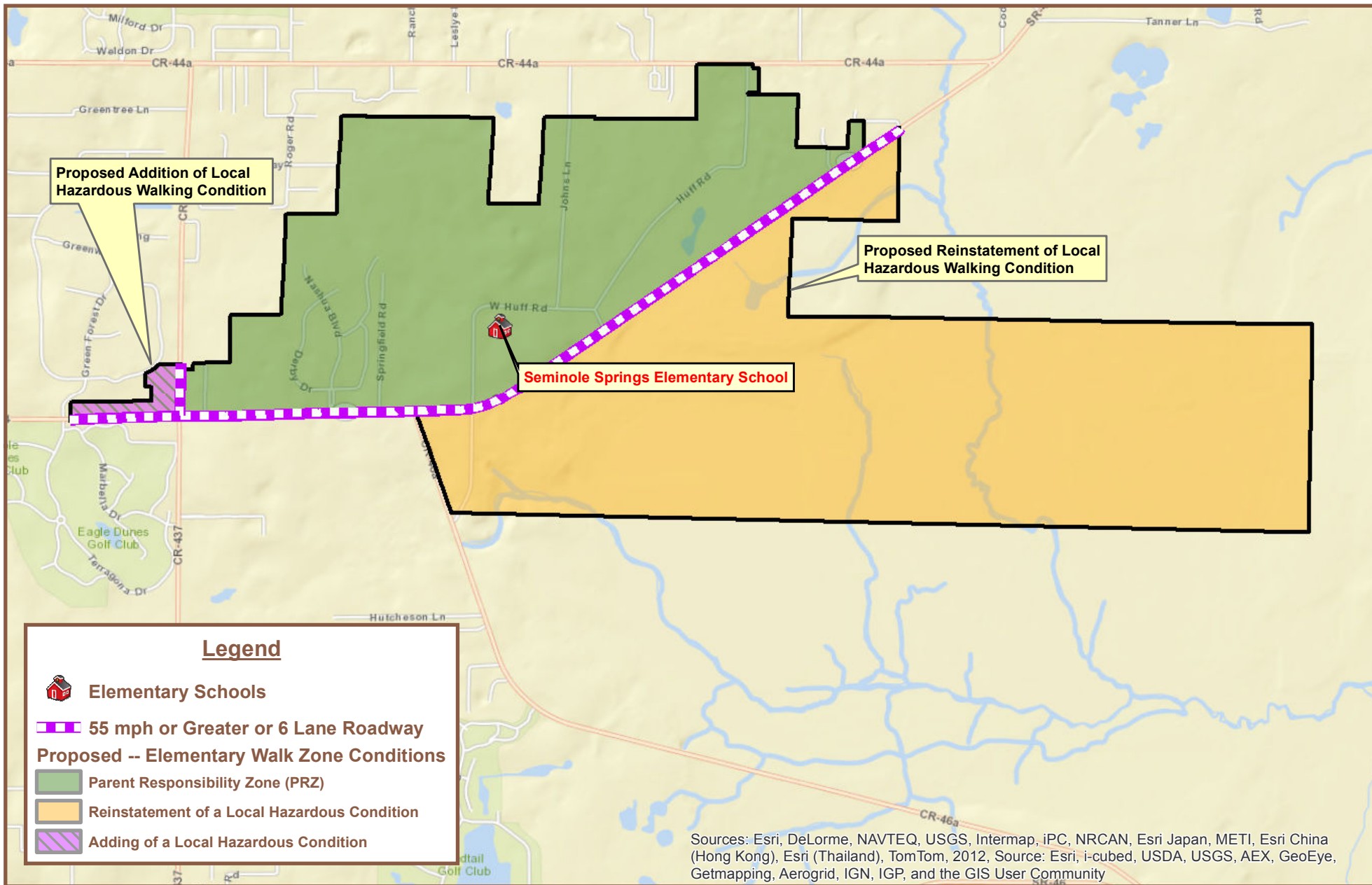
Sources: Esri, DeLorme, NAVTEQ, USGS, Intermap, IPC, NRCAN, Esri Japan, METI, Esri China (Hong Kong), Esri (Thailand), TomTom, 2012, Source: Esri, i-cubed, USDA, USGS, AEX, GeoEye, Getmapping, Aerogrid, IGN, IGP, and the GIS User Community









  
**NORTH**  
 1 in = 2,500 ft

**Sawgrass Bay Elementary Schools**  
**Proposed Local Hazardous Condition**  
**Condition: None Determined**

Project No.: 0133  
 Name: Sawgrass Bay Elementary Local  
 Hazardous Conditions -- 8x11h.mxd  
 Manager: John Davis, COO  
 Date: May 27, 2014  
 Create By: Wm. C. Davis, GISP



**Legend**

-  Elementary Schools
-  55 mph or Greater or 6 Lane Roadway
-  Proposed -- Elementary Walk Zone Conditions
-  Parent Responsibility Zone (PRZ)
-  Reinstatement of a Local Hazardous Condition
-  Adding of a Local Hazardous Condition

Sources: Esri, DeLorme, NAVTEQ, USGS, Intermap, iPC, NRCAN, Esri Japan, METI, Esri China (Hong Kong), Esri (Thailand), TomTom, 2012, Source: Esri, i-cubed, USDA, USGS, AEX, GeoEye, Getmapping, AeroGrid, IGN, IGP, and the GIS User Community

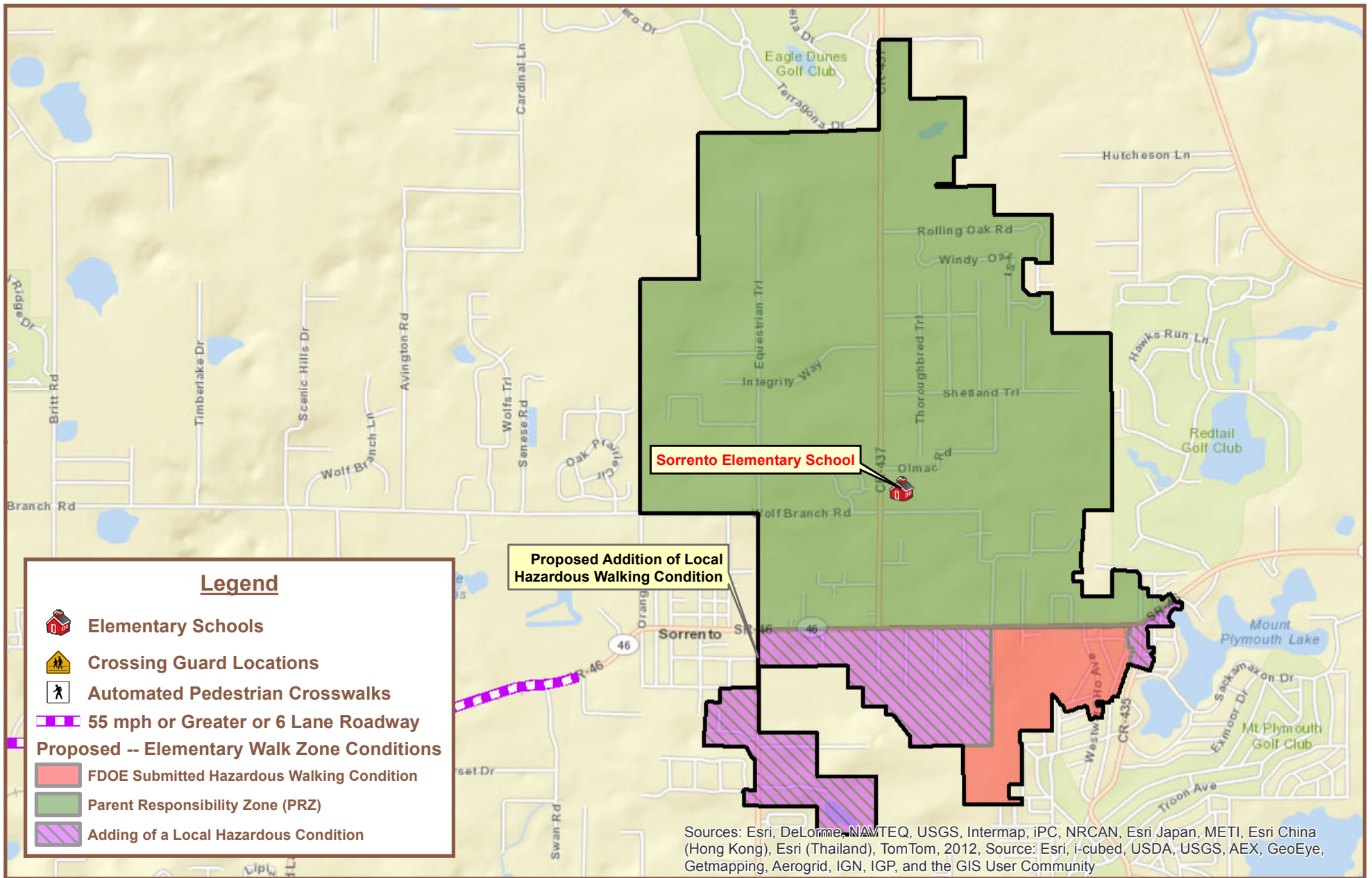


  
**NORTH**  
 1 in = 3,500 ft

**Seminole Springs Elementary School**  
**Proposed Local Hazardous Condition**  
**Condition: 55 mph or Greater**

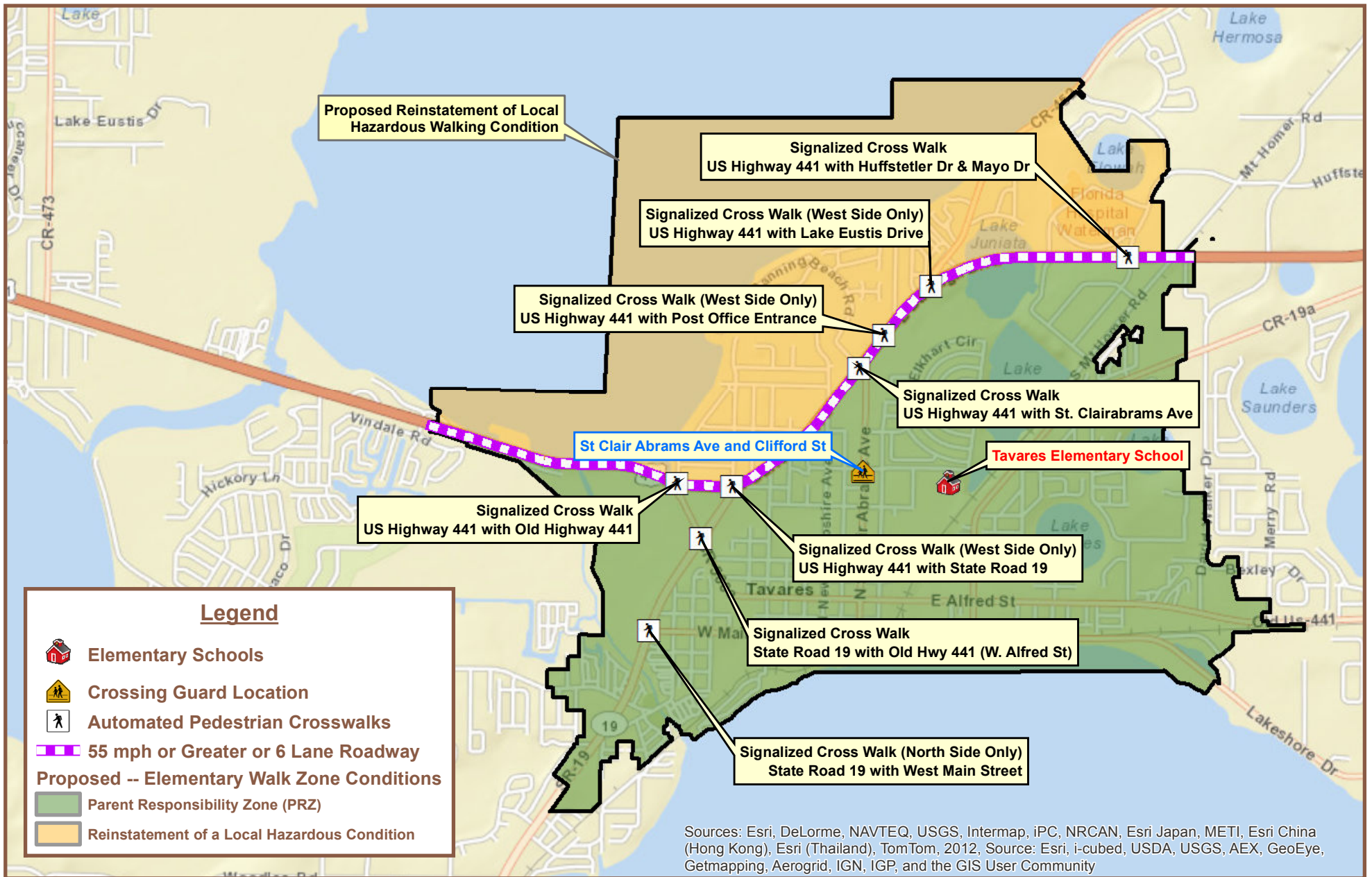
Project No.: 0133  
 Name: Seminole Springs Elementary Local  
 Hazardous Conditions -- 8x11h.mxd  
 Manager: John Davis, COO  
 Date: May 23, 2014  
 Create By: Wm. C. Davis, GISP





## Sorrento Elementary Schools Proposed Local Hazardous Condition Condition: Dangerous Intersection

Project No.: 0133  
 Name: Sorrento Elementary Local  
 Hazardous Conditions -- 8x11h.mxd  
 Manager: John Davis, COO  
 Date: May 29, 2014  
 Create By: Wm. C. Davis, GISP

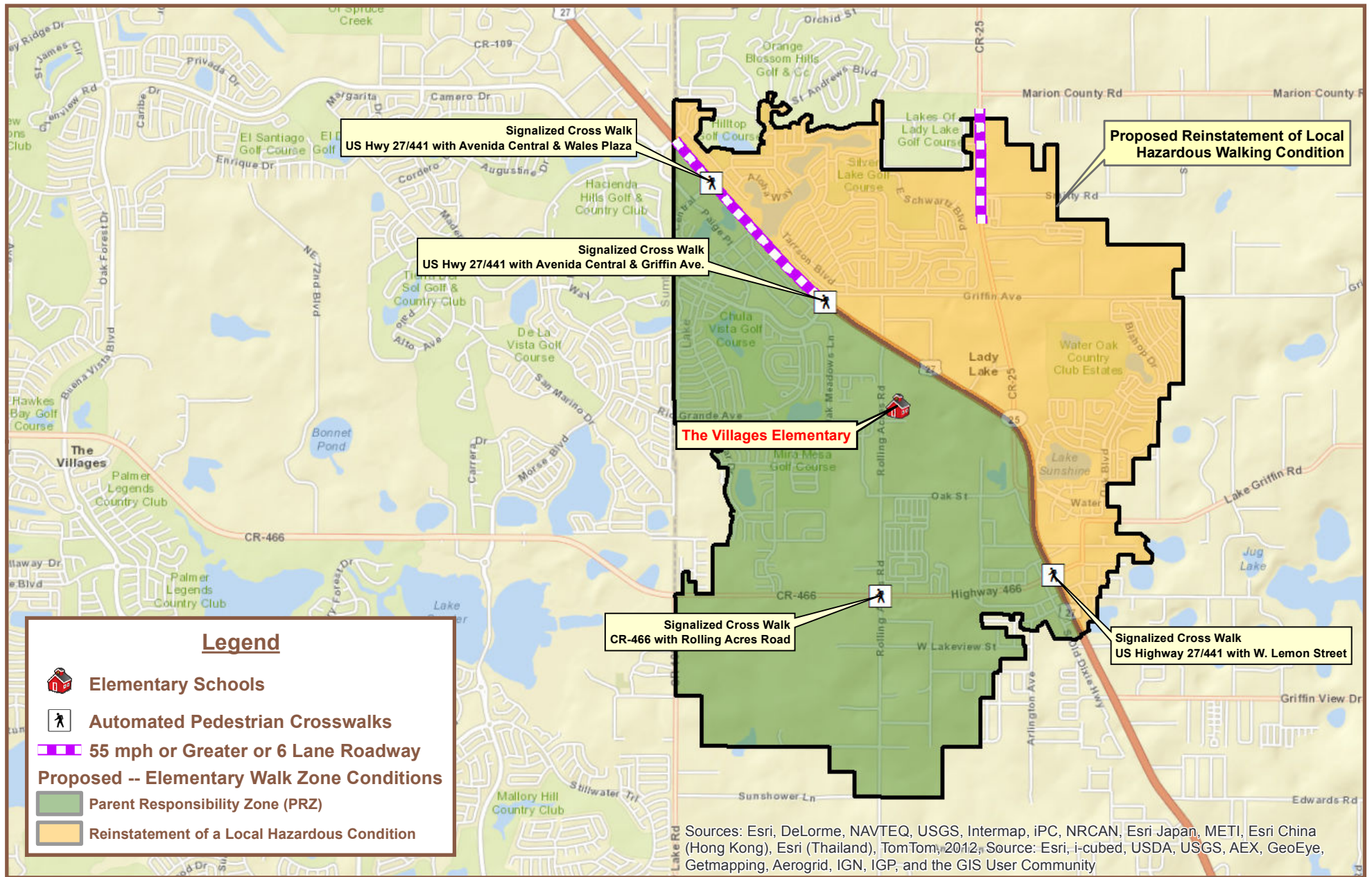


**NORTH**  
1 in = 2,500 ft






## Tavares Elementary School Proposed Local Hazardous Condition Condition: 6-Lane Roadway

Project No.: 0133  
Name: Tavares Elementary Local Hazardous Conditions -- 8x11h.mxd  
Manager: John Davis, COO  
Date: May 23, 2014  
Create By: Wm. C. Davis, GISP





**Legend**

-  Elementary Schools
-  Automated Pedestrian Crosswalks
-  55 mph or Greater or 6 Lane Roadway
- Proposed -- Elementary Walk Zone Conditions**
-  Parent Responsibility Zone (PRZ)
-  Reinstatement of a Local Hazardous Condition

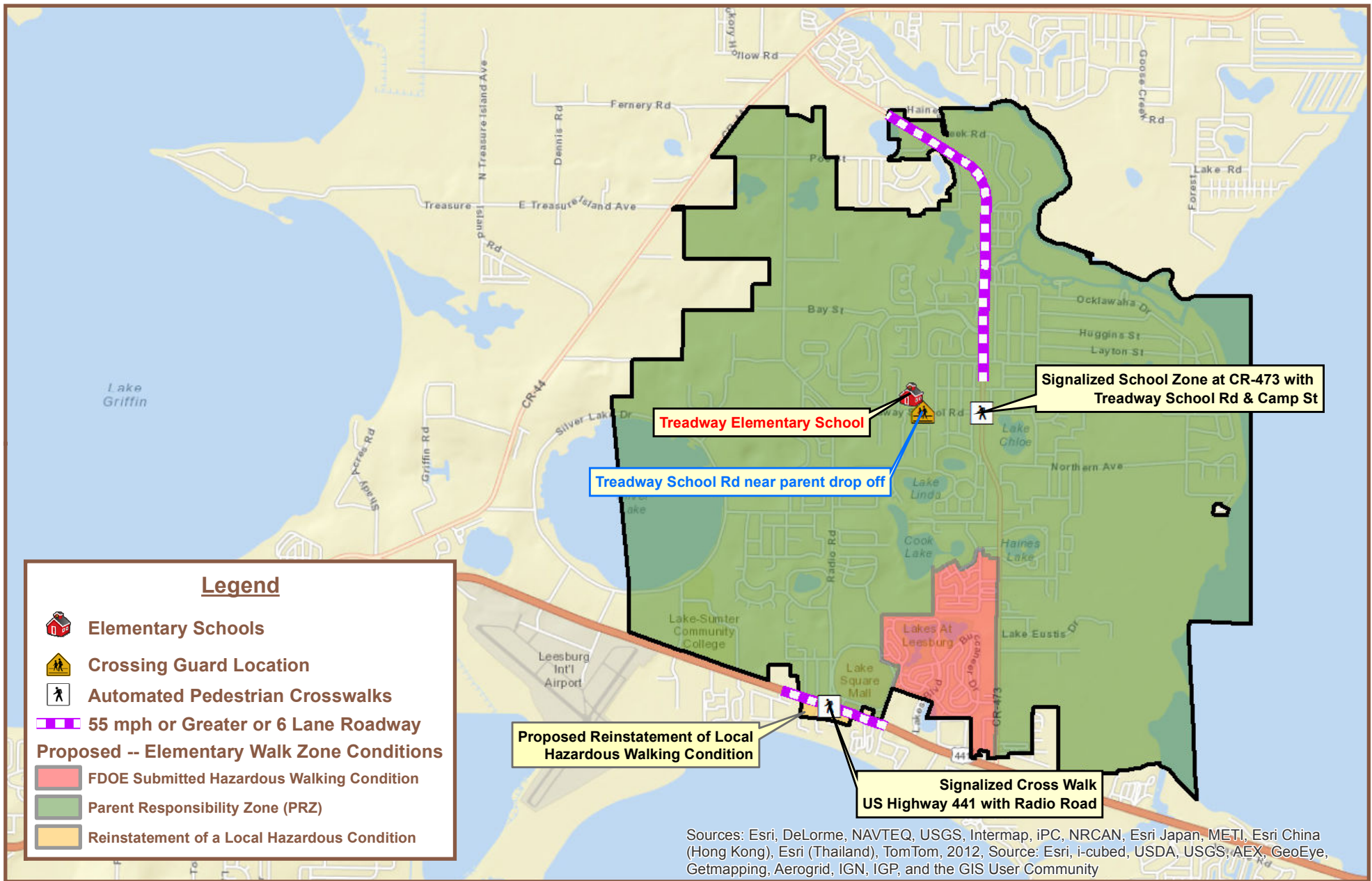


**The Villages Elementary School  
Proposed Local Hazardous Condition  
Condition: 55 mph, 6-Lanes & Dangerous Intersections**









Project No.: 0133  
 Name: The Villages Elementary Local Hazardous Conditions -- 8x11h.mxd  
 Manager: John Davis, COO  
 Date: May 23, 2014  
 Create By: Wm. C. Davis, GISP

Sources: Esri, DeLorme, NAVTEQ, USGS, Intermap, IPC, NRCAN, Esri Japan, METI, Esri China (Hong Kong), Esri (Thailand), TomTom, 2012, Source: Esri, i-cubed, USDA, USGS, AEX, GeoEye, Getmapping, Aerogrid, IGN, IGP, and the GIS User Community





**Legend**

-  Elementary Schools
-  Crossing Guard Location
-  Automated Pedestrian Crosswalks
-  55 mph or Greater or 6 Lane Roadway
-  Proposed -- Elementary Walk Zone Conditions
-  FDOE Submitted Hazardous Walking Condition
-  Parent Responsibility Zone (PRZ)
-  Reinstatement of a Local Hazardous Condition

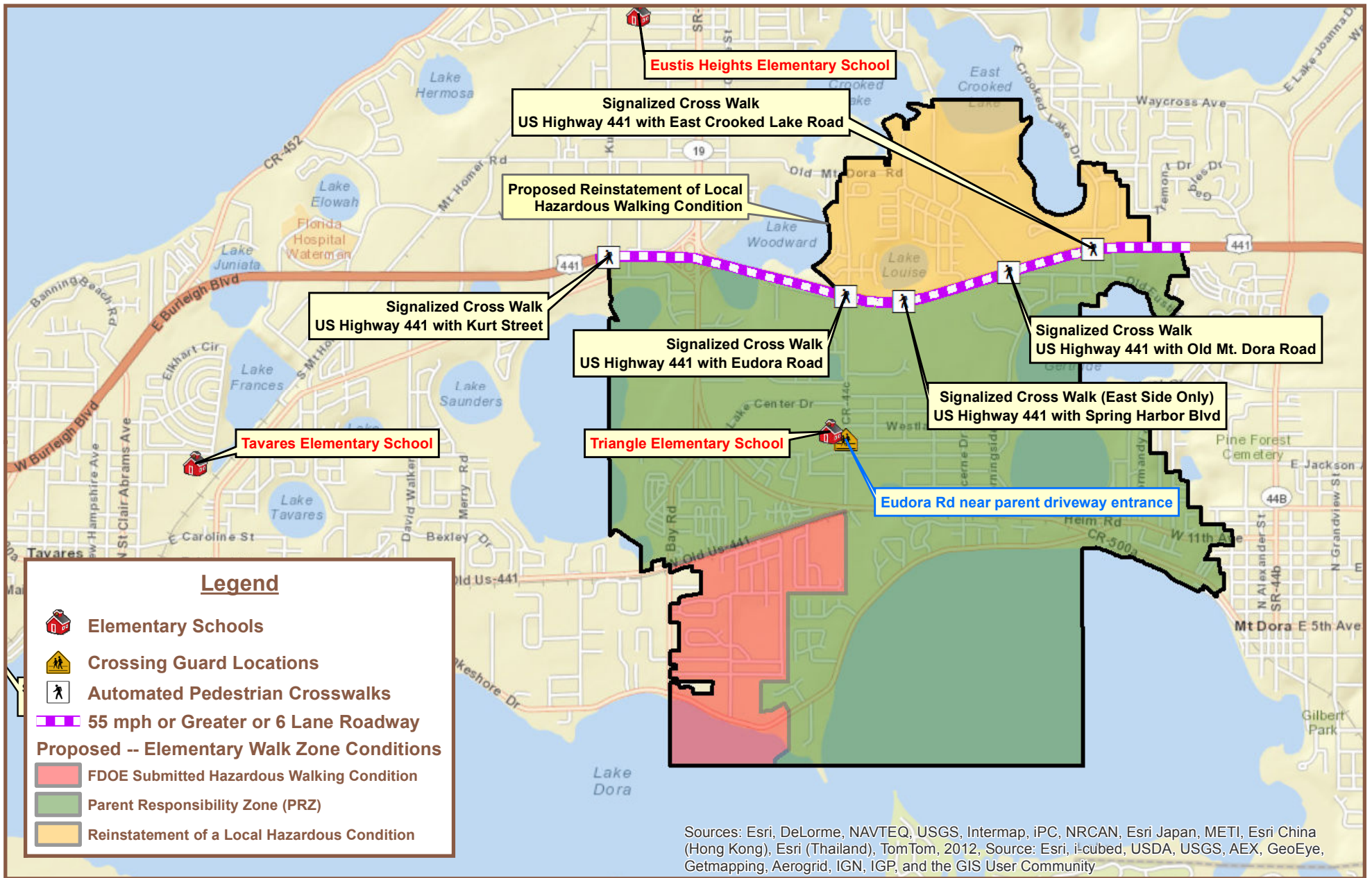
Sources: Esri, DeLorme, NAVTEQ, USGS, Intermap, IPC, NRCAN, Esri Japan, METI, Esri China (Hong Kong), Esri (Thailand), TomTom, 2012, Source: Esri, i-cubed, USDA, USGS, AEX, GeoEye, Getmapping, AeroGrid, IGN, IGP, and the GIS User Community



  
**NORTH**  
 1 in = 3,500 ft

**Treadway Elementary School**  
**Proposed Local Hazardous Condition**  
**Condition: 6-Lane Roadway**

Project No.: 0133  
 Name: Treadway Elementary Local  
 Hazardous Conditions -- 8x11h.mxd  
 Manager: John Davis, COO  
 Date: May 23, 2014  
 Create By: Wm. C. Davis, GISP

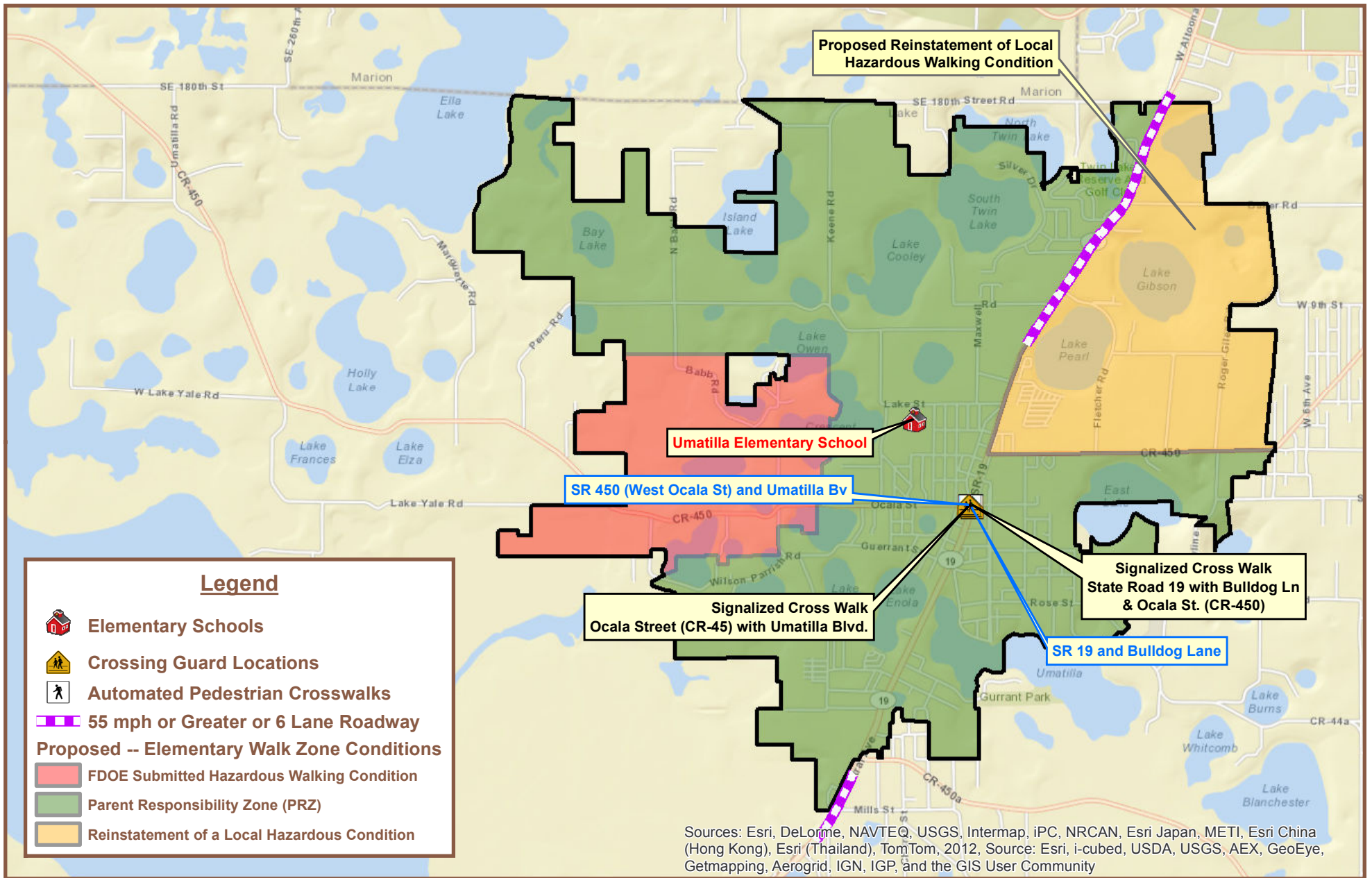


**NORTH**  
1 in = 3,000 ft

**Triangle Elementary School  
Proposed Local Hazardous Condition  
Condition: 6-Lane Roadway**

Project No.: 0133  
Name: Triangle Elementary Local Hazardous Conditions -- 8x11h.mxd  
Manager: John Davis, COO  
Date: May 23, 2014  
Create By: Wm. C. Davis, GISP





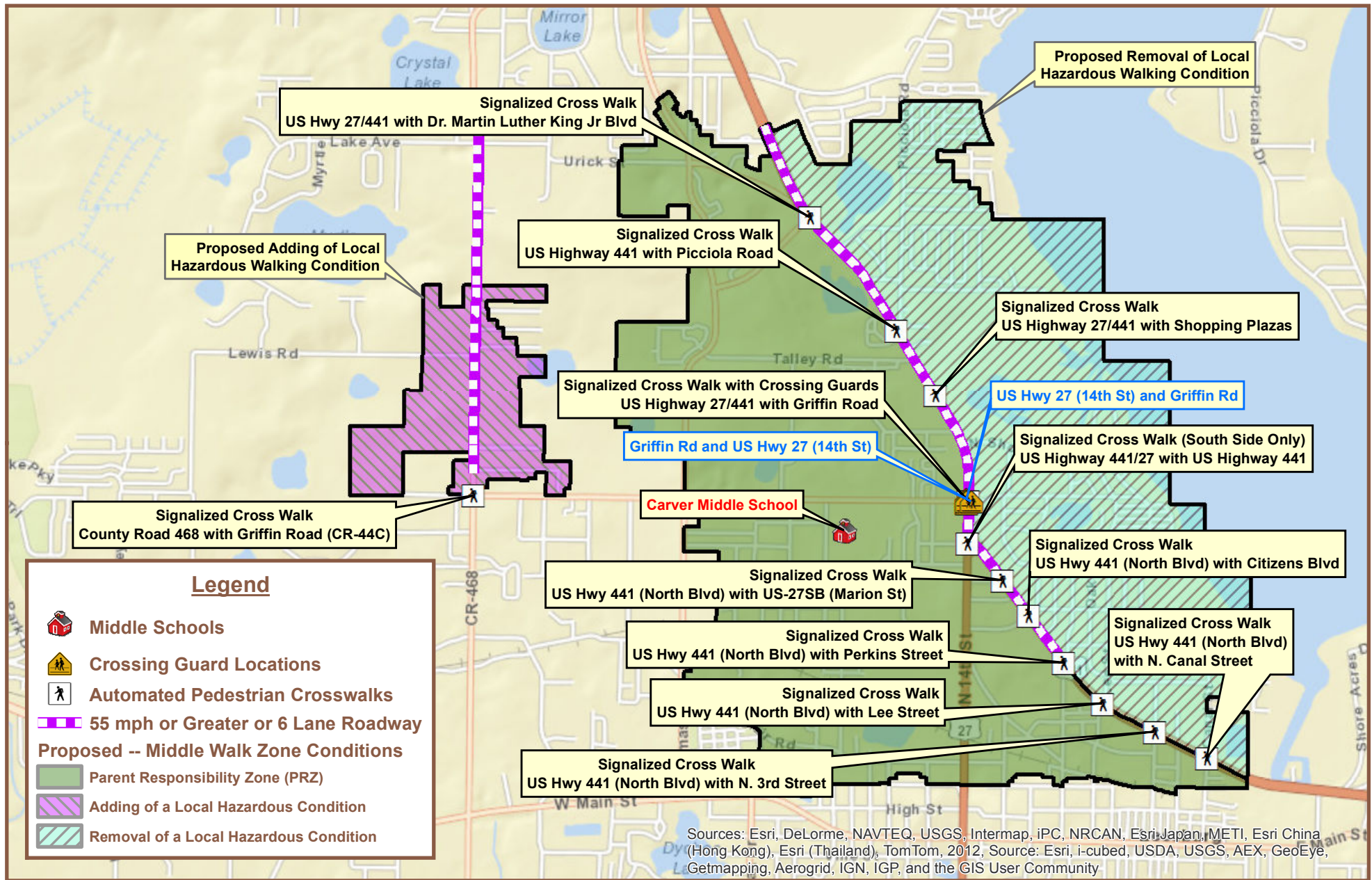
Sources: Esri, DeLorme, NAVTEQ, USGS, Intermap, IPC, NRCAN, Esri Japan, METI, Esri China (Hong Kong), Esri (Thailand), TomTom, 2012, Source: Esri, i-cubed, USDA, USGS, AEX, GeoEye, Getmapping, AeroGrid, IGN, IGP, and the GIS User Community



**NORTH**  
1 in = 3,500 ft

**Umatilla Elementary School  
Proposed Local Hazardous Condition  
Condition: 55 mph or Greater**

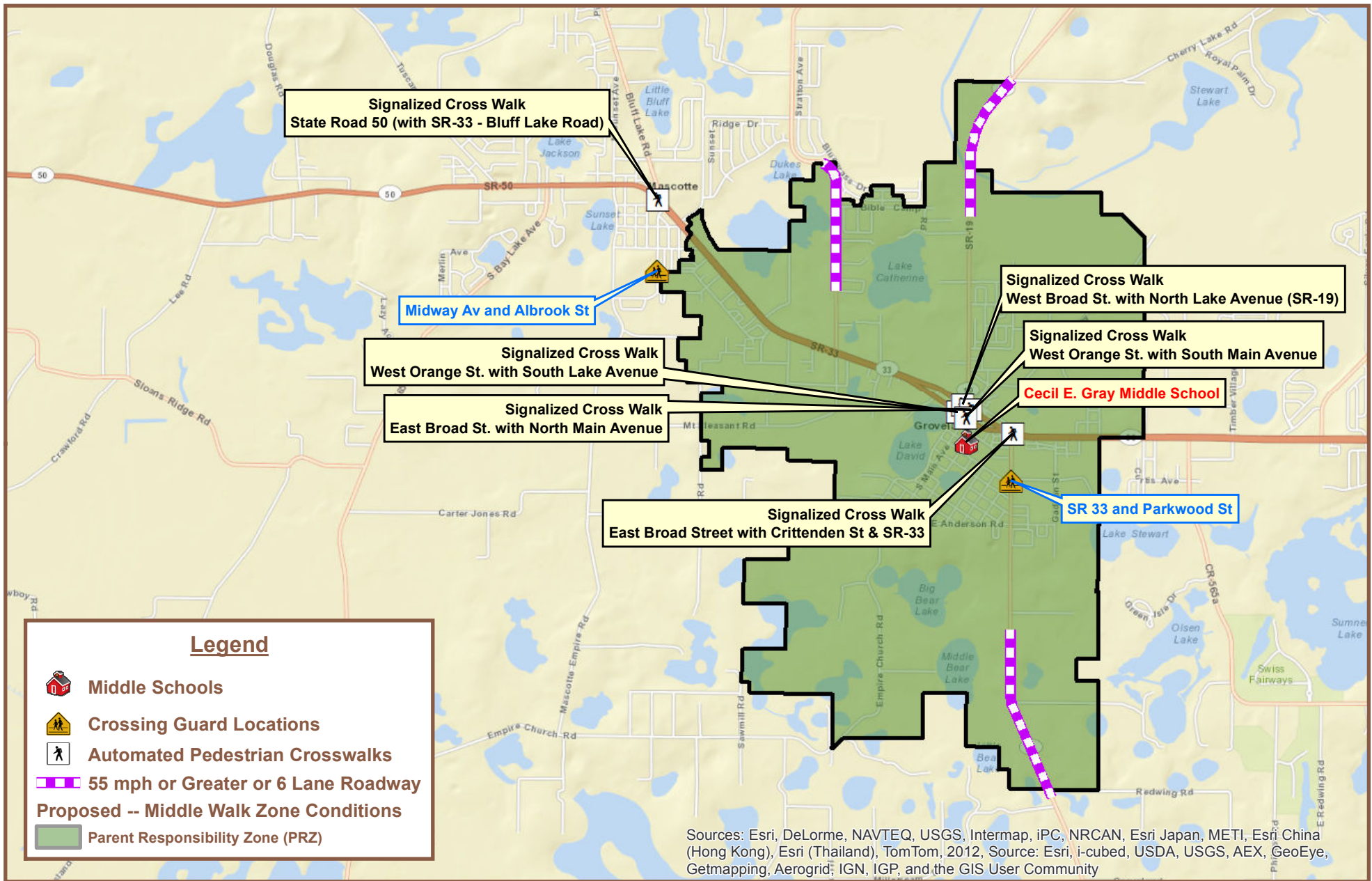
Project No.: 0133  
Name: Umatilla Elementary Local Hazardous Conditions -- 8x11h.mxd  
Manager: John Davis, COO  
Date: May 23, 2014  
Create By: Wm. C. Davis, GISP



## Carver Middle School Proposed Local Hazardous Condition Condition: 55 mph or Greater & Unsafe Right-of-Way

Project No.: 0133  
Name: Carver Middle Local  
Hazardous Conditions -- 8x11h.mxd  
Manager: John Davis, COO  
Date: May 23, 2014  
Create By: Wm. C. Davis, GISP





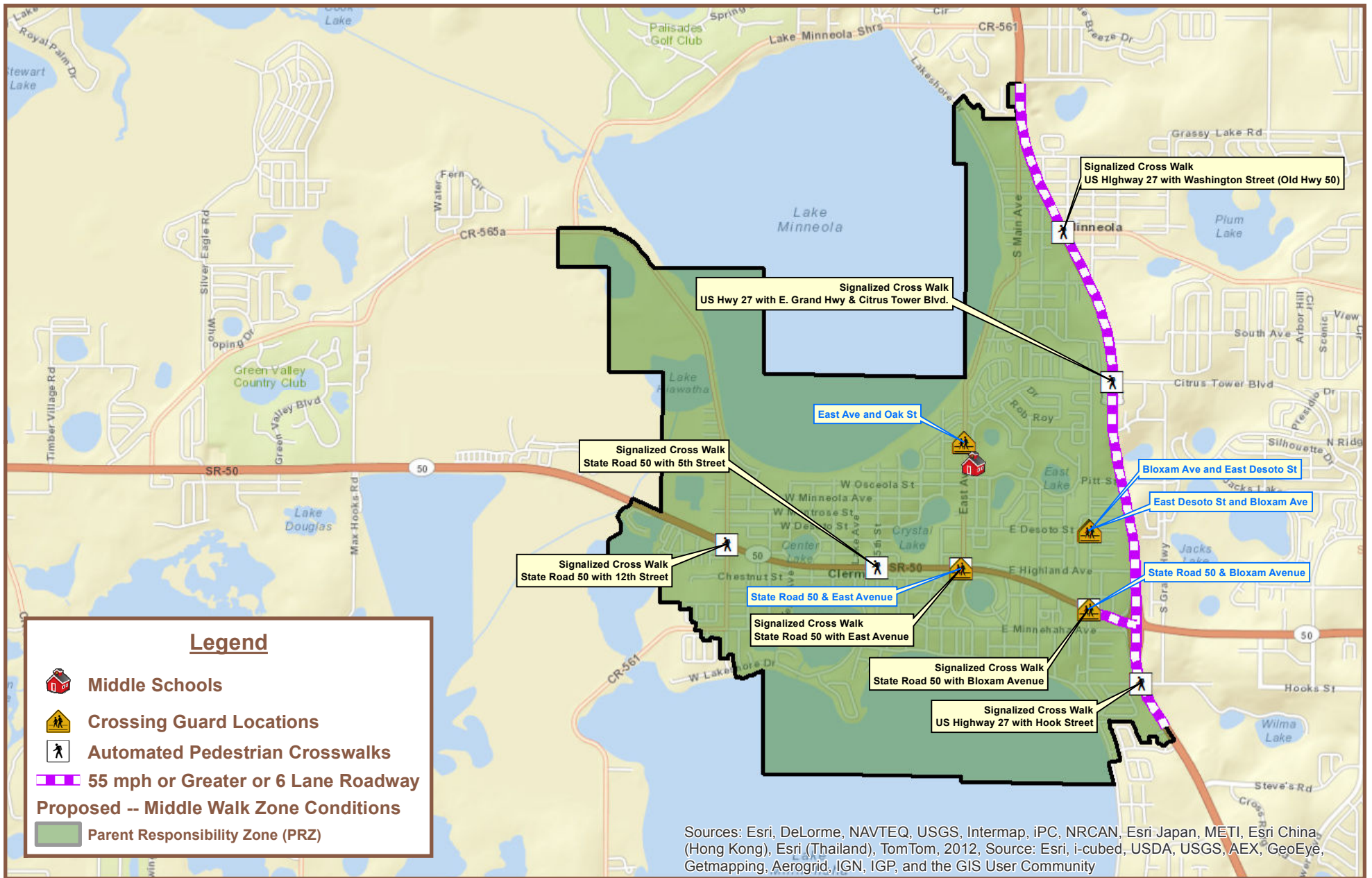
Sources: Esri, DeLorme, NAVTEQ, USGS, Intermap, IPC, NRCAN, Esri Japan, METI, Esri China (Hong Kong), Esri (Thailand), TomTom, 2012, Source: Esri, i-cubed, USDA, USGS, AEX, GeoEye, Getmapping, Aerogrid, IGN, IGP, and the GIS User Community



**NORTH**  
1 in = 4,000 ft

**Cecil E. Gray Middle School**  
**Proposed Local Hazardous Condition**  
**Condition: None Determined**

Project No.: 0133  
Name: Gray Middle Local  
Hazardous Conditions -- 8x11h.mxd  
Manager: John Davis, COO  
Date: May 27, 2014  
Create By: Wm. C. Davis, GISP



Sources: Esri, DeLorme, NAVTEQ, USGS, Intermap, IPC, NRCAN, Esri Japan, METI, Esri China, (Hong Kong), Esri (Thailand), TomTom, 2012, Source: Esri, i-cubed, USDA, USGS, AEX, GeoEye, Getmapping, Aerogrid, IGN, IGP, and the GIS User Community

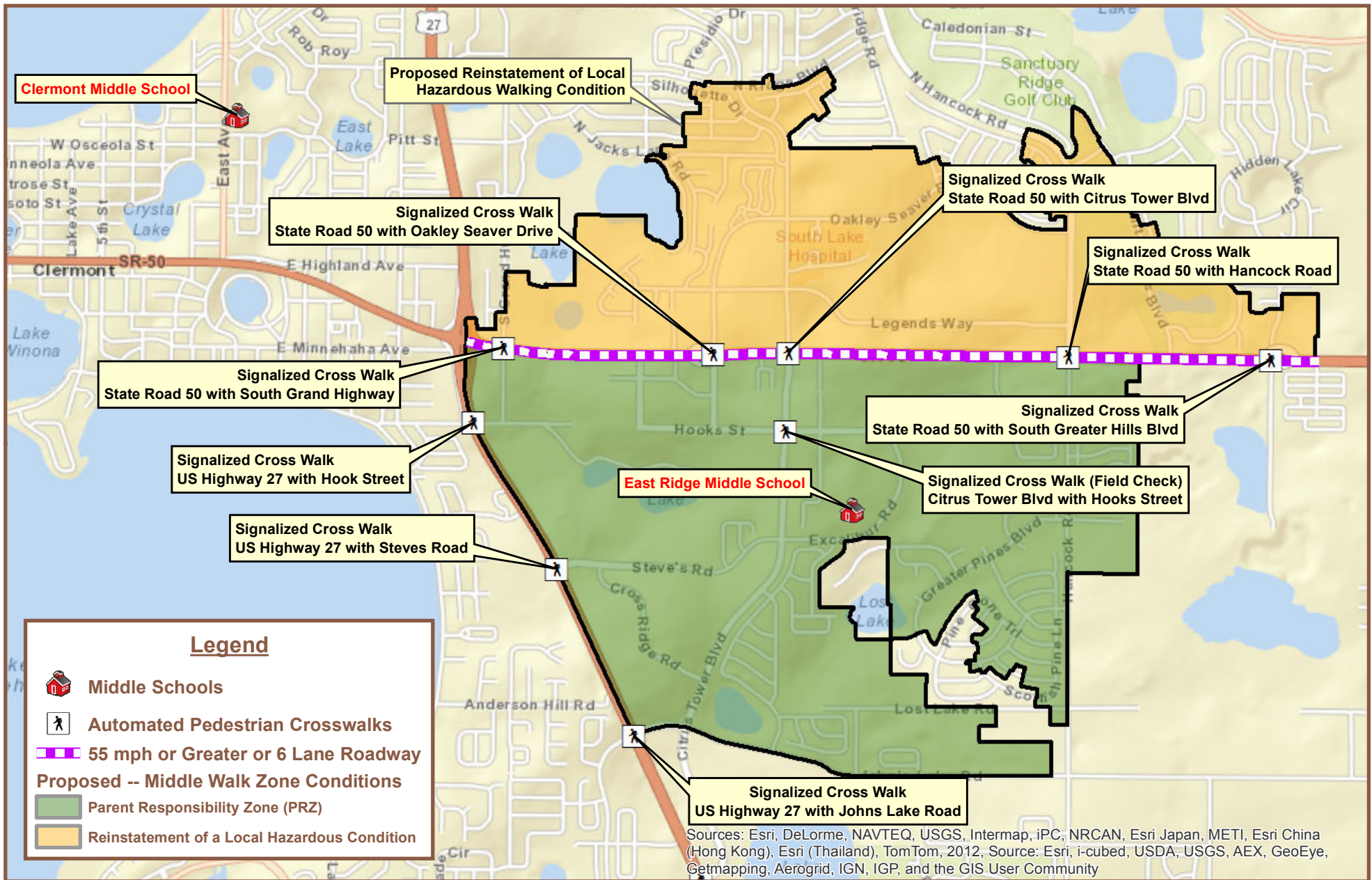


**NORTH**  
1 in = 3,500 ft

**Clermont Middle School**  
**Proposed Local Hazardous Condition**  
**Condition: None Determined**

Project No.: 0133  
Name: Clermont Middle Local  
Hazardous Conditions -- 8x11h.mxd  
Manager: John Davis, COO  
Date: May 27, 2014  
Create By: Wm. C. Davis, GISP

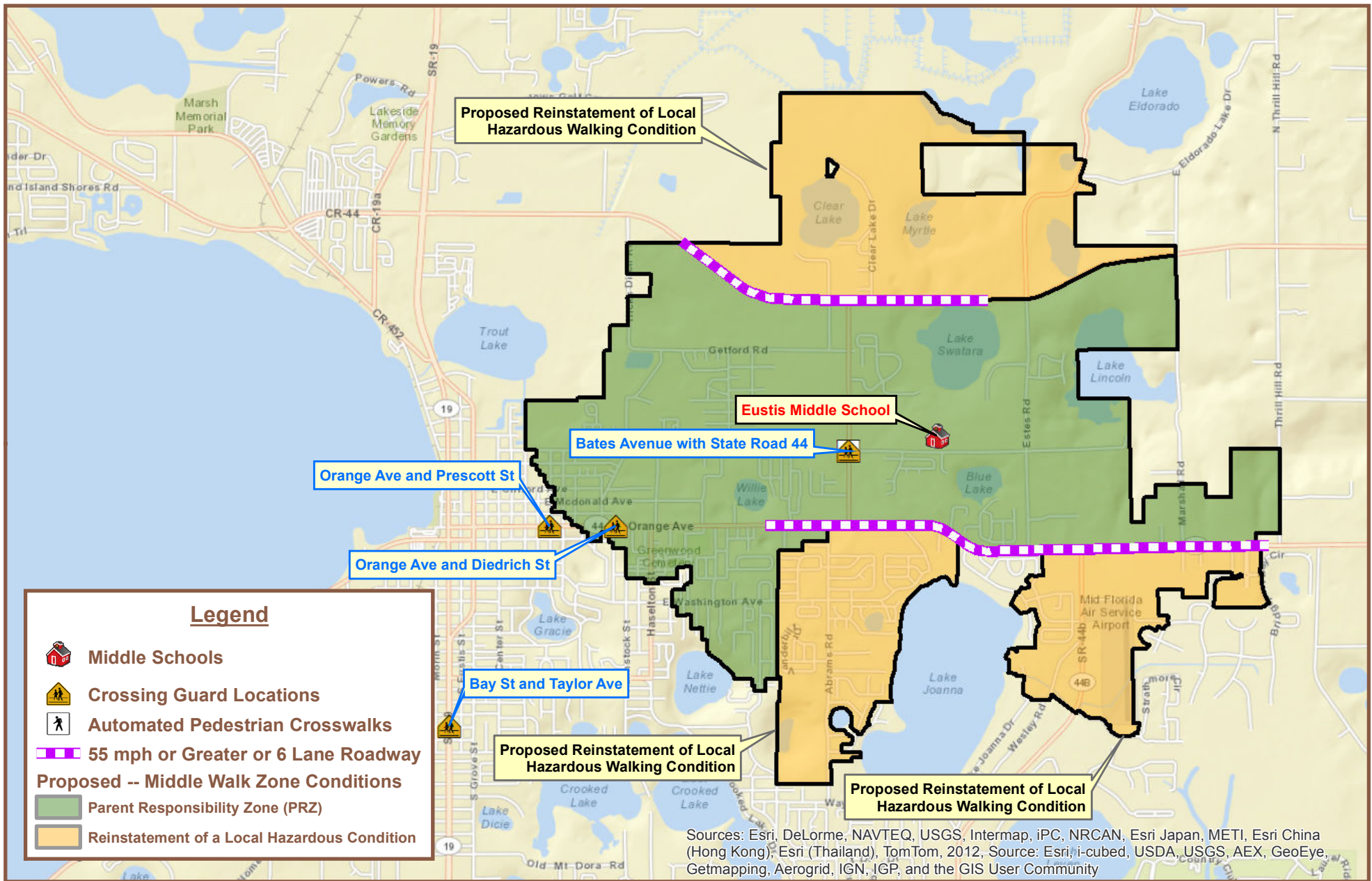




**NORTH**  
1 in = 2,500 ft

## East Ridge Middle School Proposed Local Hazardous Condition Condition: 6-Lane Roadway

Project No.: 0133  
 Name: East Ridge Middle Local Hazardous Conditions -- 8x11h.mxd  
 Manager: John Davis, COO  
 Date: May 23, 2014  
 Create By: Wm. C. Davis, GISP



Sources: Esri, DeLorme, NAVTEQ, USGS, Intermap, IPC, NRCAN, Esri Japan, METI, Esri China (Hong Kong), Esri (Thailand), TomTom, 2012, Source: Esri, i-cubed, USDA, USGS, AEX, GeoEye, Getmapping, AeroGrid, IGN, IGP, and the GIS User Community

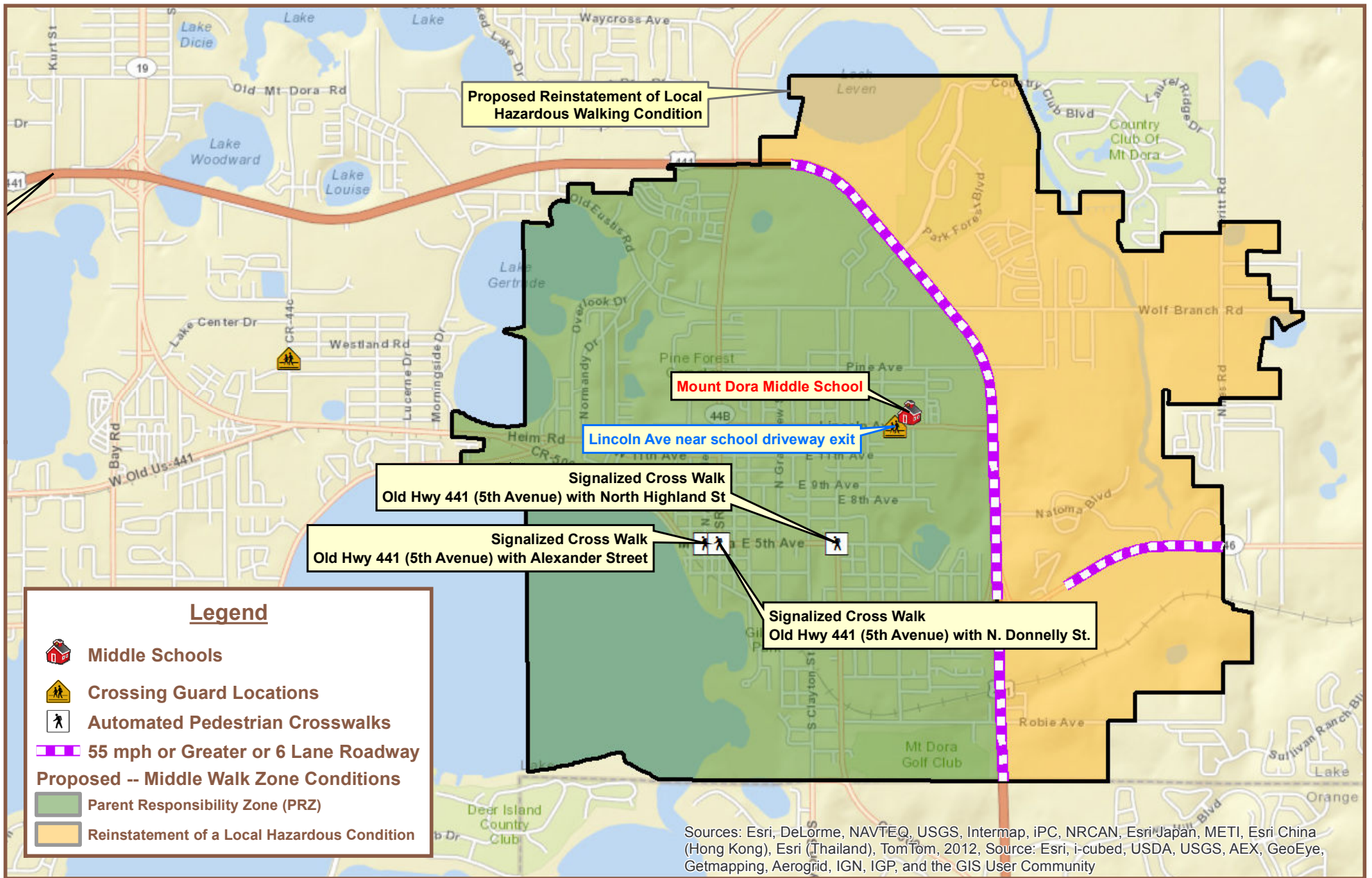


**NORTH**  
1 in = 3,500 ft

**Eustis Middle School  
Proposed Local Hazardous Condition  
Condition: 55 mph or Greater**

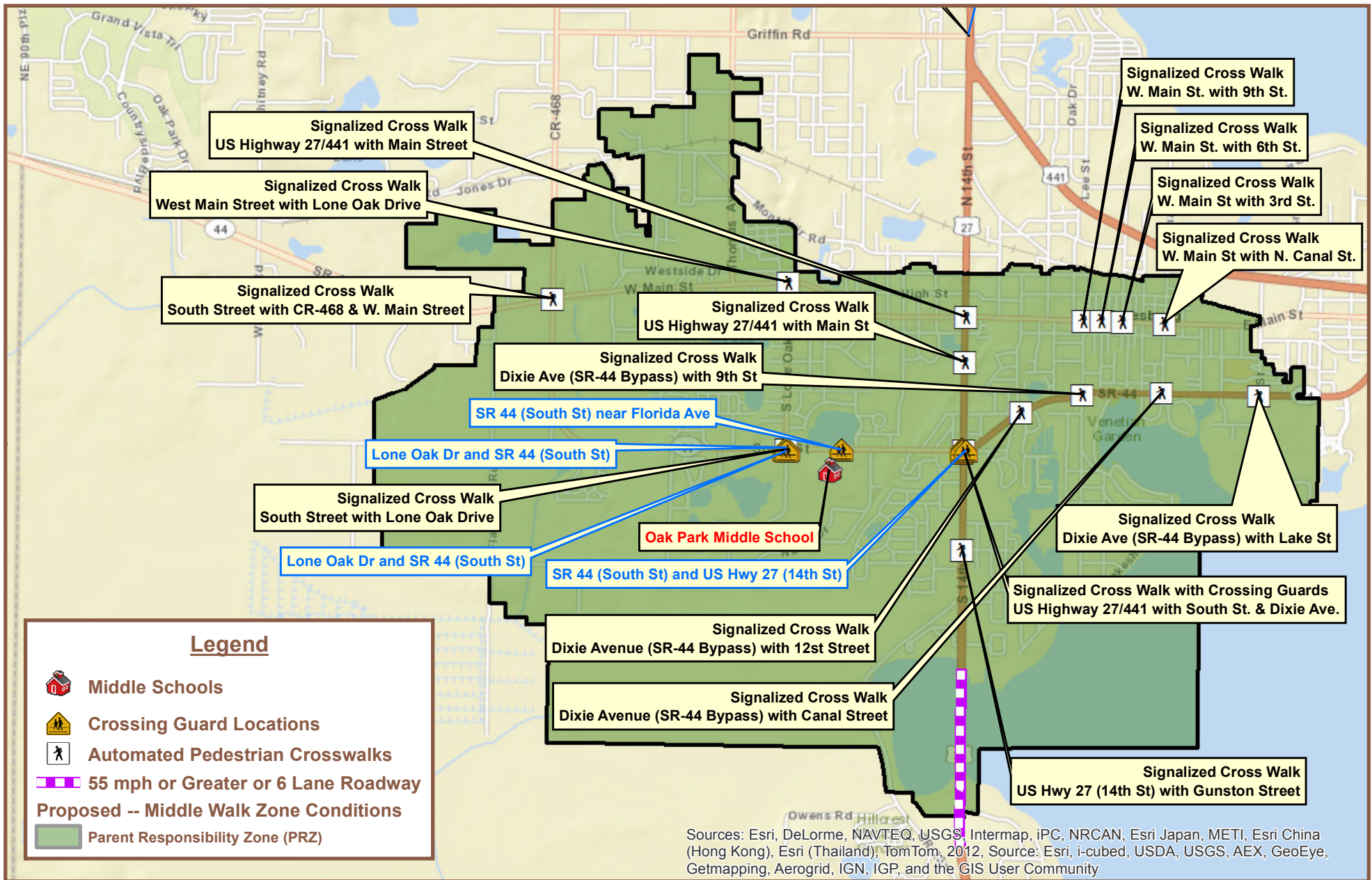
Project No.: 0133  
Name: Eustis Middle Local Hazardous Conditions -- 8x11h.mxd  
Manager: John Davis, COO  
Date: May 27, 2014  
Create By: Wm. C. Davis, GISP





## Mount Dora Middle School Proposed Local Hazardous Condition Condition: 55 mph or Greater & 6-Lane Roadway

Project No.: 0133  
Name: Mount Dora Middle Local  
Hazardous Conditions -- 8x11h.mxd  
Manager: John Davis, COO  
Date: May 23, 2014  
Create By: Wm. C. Davis, GISP

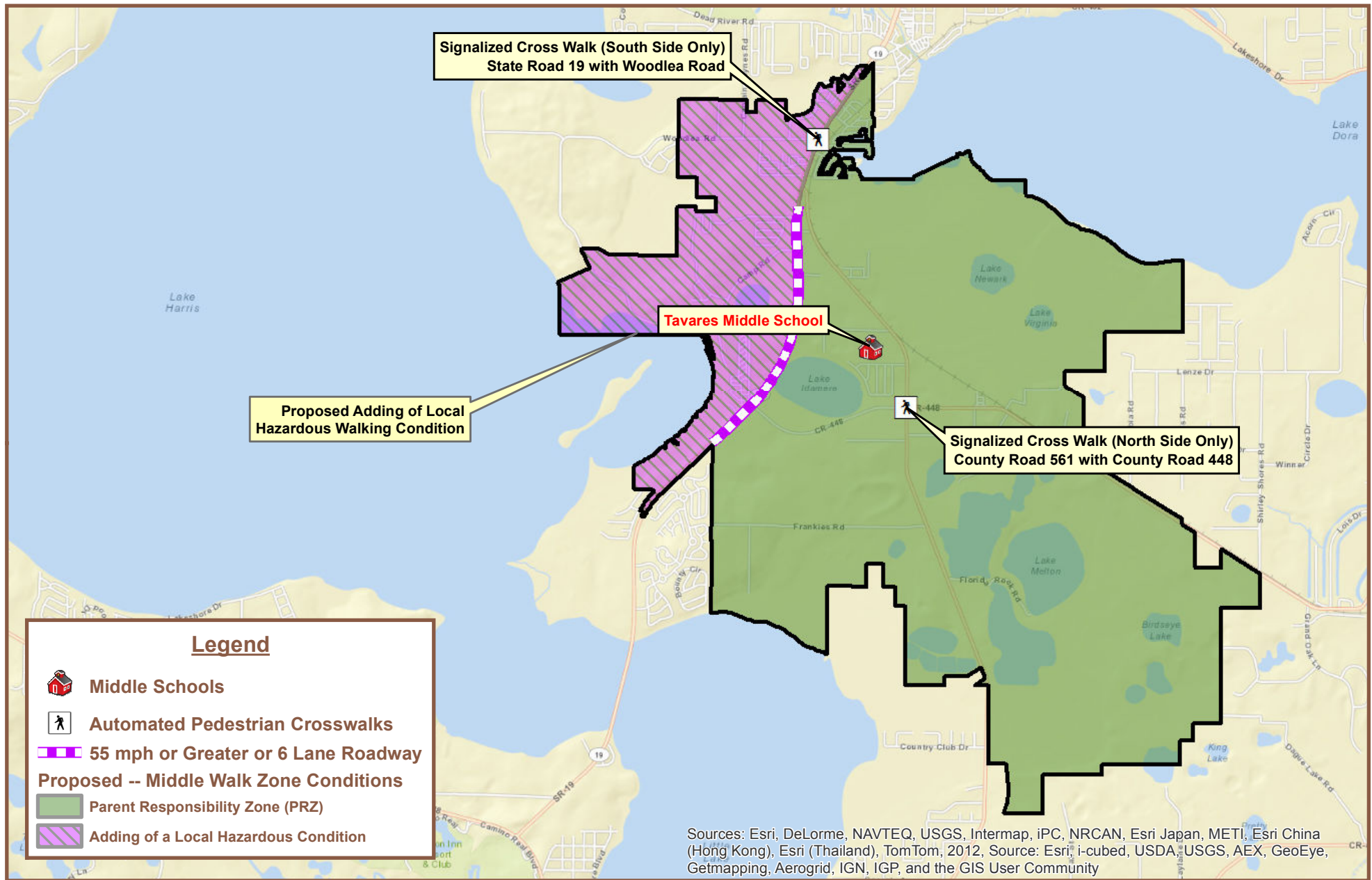


**NORTH**  
1 in = 3,000 ft

**Oak Park Middle School  
Proposed Local Hazardous Condition  
Condition: None Determined**

Project No.: 0133  
Name: Oak Park Middle Local  
Hazardous Conditions -- 8x11h.mxd  
Manager: John Davis, COO  
Date: May 28, 2014  
Create By: Wm. C. Davis, GISP



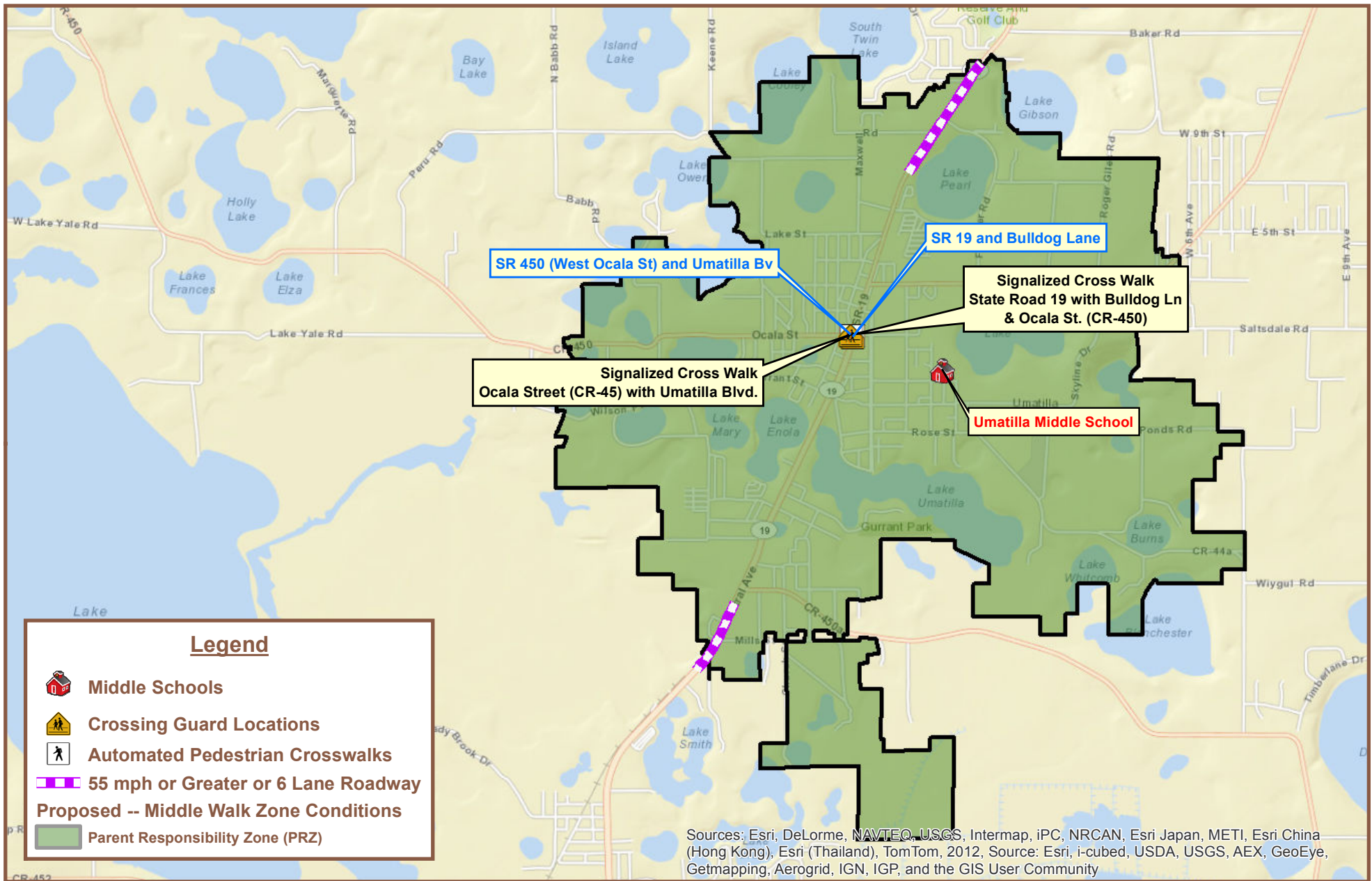


**NORTH**  
1 in = 4,500 ft

**Tavares Middle School  
Proposed Local Hazardous Condition  
Condition: 55 mph or Greater**

Project No.: 0133  
Name: Tavares Middle Local  
Hazardous Conditions -- 8x11h.mxd  
Manager: John Davis, COO  
Date: May 27, 2014  
Create By: Wm. C. Davis, GISP

Sources: Esri, DeLorme, NAVTEQ, USGS, Intermap, IPC, NRCAN, Esri Japan, METI, Esri China (Hong Kong), Esri (Thailand), TomTom, 2012, Source: Esri, i-cubed, USDA, USGS, AEX, GeoEye, Getmapping, AeroGrid, IGN, IGP, and the GIS User Community



Middle Schools



Crossing Guard Locations



Automated Pedestrian Crosswalks

55 mph or Greater or 6 Lane Roadway

Proposed -- Middle Walk Zone Conditions

Parent Responsibility Zone (PRZ)

Sources: Esri, DeLorme, NAVTEQ, USGS, Intermap, iPC, NRCAN, Esri Japan, METI, Esri China (Hong Kong), Esri (Thailand), TomTom, 2012, Source: Esri, i-cubed, USDA, USGS, AEX, GeoEye, Getmapping, Aerogrid, IGN, IGP, and the GIS User Community

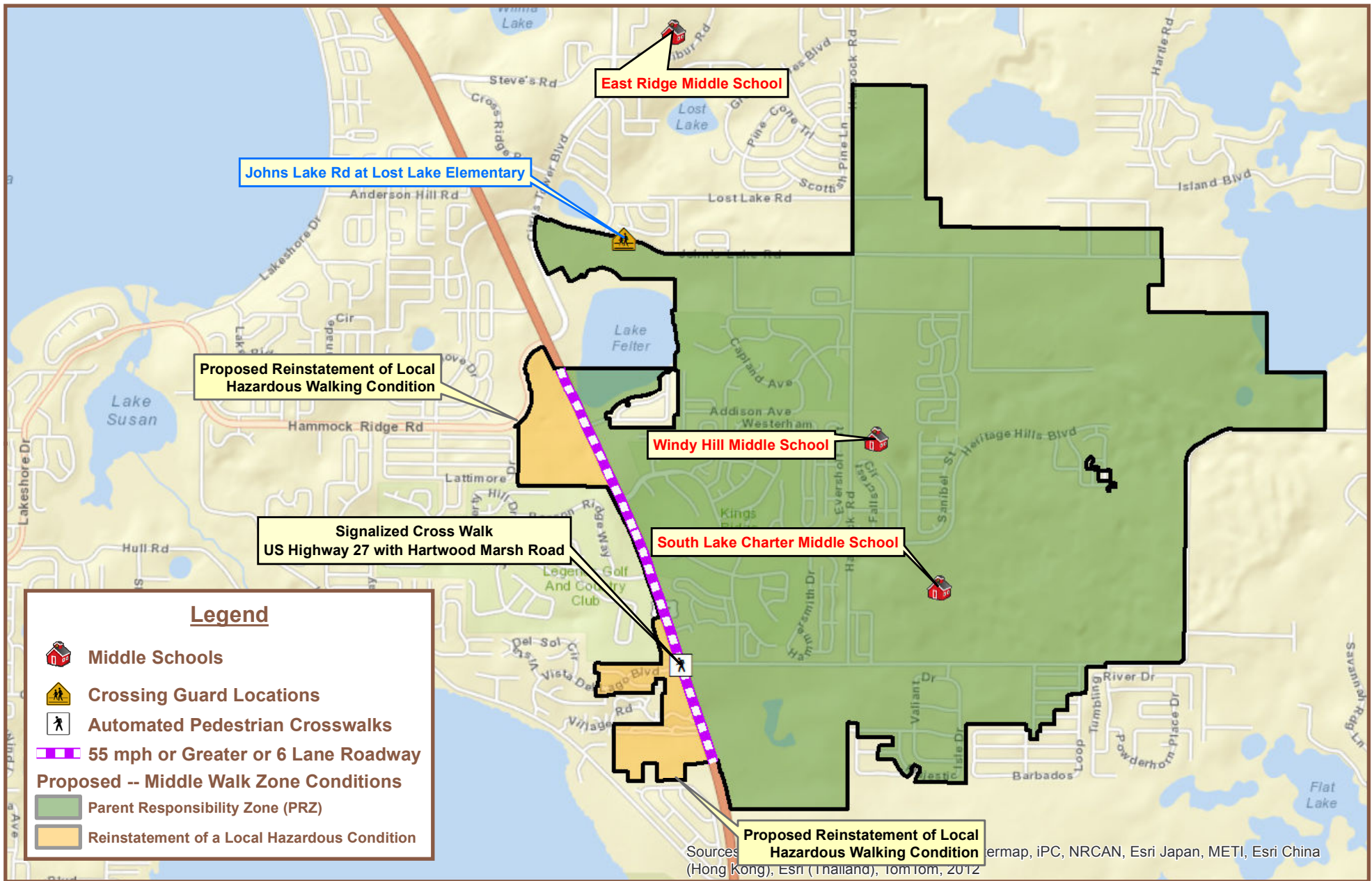


1 in = 3,500 ft

## Umatilla Middle School Proposed Local Hazardous Condition Condition: None Determined

Project No.: 0133  
Name: Umatilla Middle Local  
Hazardous Conditions -- 8x11h.mxd  
Manager: John Davis, COO  
Date: May 28, 2014  
Create By: Wm. C. Davis, GISP





**NORTH**  
1 in = 3,000 ft

## Windy Hill Middle School Proposed Local Hazardous Condition Condition: 55 mph or Greater & 6-Lane Roadways

Project No.: 0133  
 Name: Windy Hill Middle Local  
 Hazardous Conditions -- 8x11h.mxd  
 Manager: John Davis, COO  
 Date: May 27, 2014  
 Create By: Wm. C. Davis, GISP