LAKE COUNTY SCHOOLS

Public School Facilities

Traditional Elementary Zones 2021-2022

School Attend Zone

- ACA/CES
- Astatula
- Grassy Lake
- Leesburg
- Tavares

Streets

Street Class

- LOCAL
- MAJOR

Astatula Elementary

N W E S

0 0.2 0.4 0.8 1.2 1.6 Miles

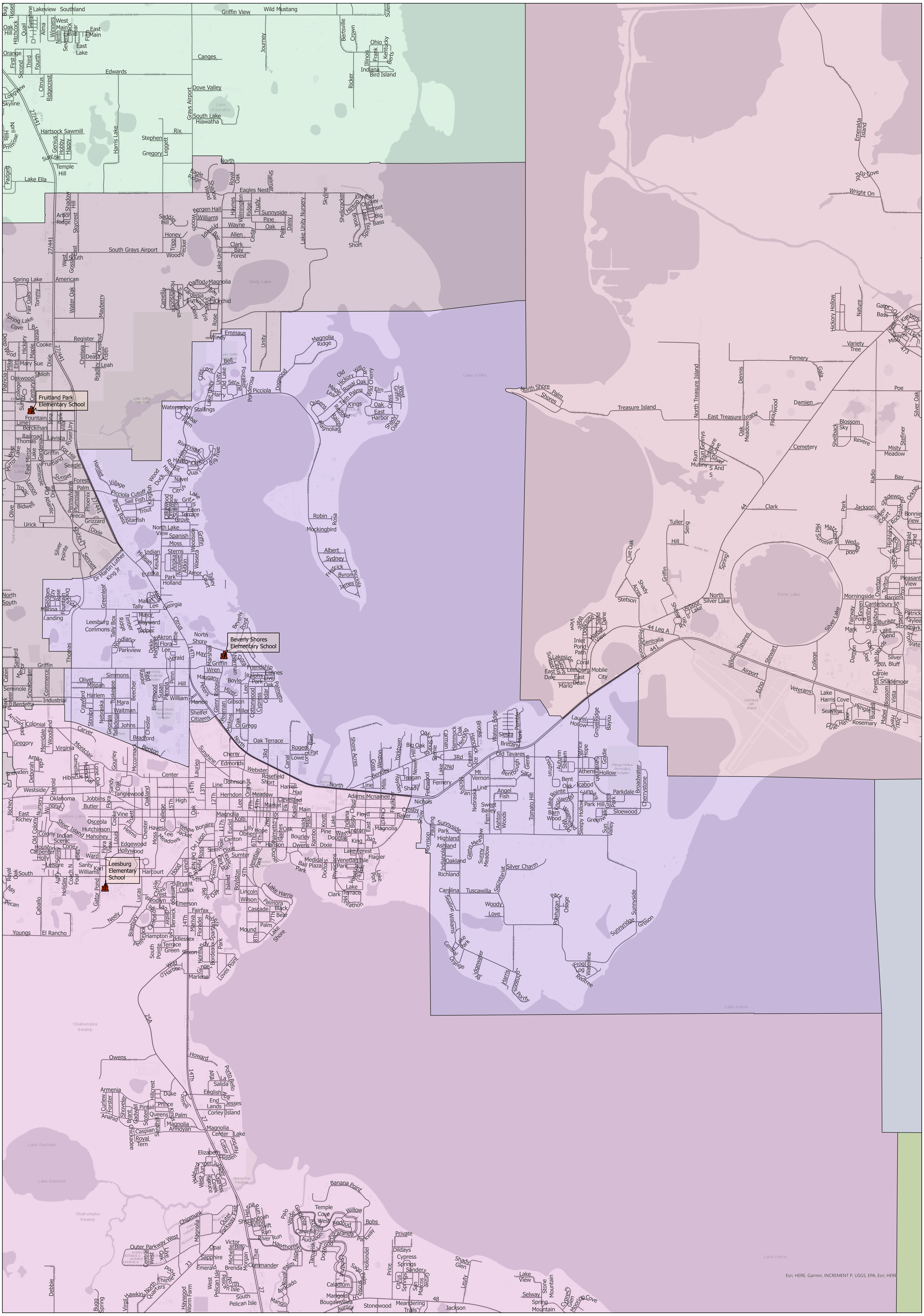

LAKE COUNTY SCHOOLS

Public School Facilities

Traditional Elementary Zones 2021-2022

School Attend Zone

- Beverly Shores
- Fruitland Park
- Leesburg
- Treadway

Streets

Street Class

- LOCAL
- MAJOR

Beverly Shores Elementary

N E S W

0 0.1 0.2 0.4 0.6 0.8 Miles

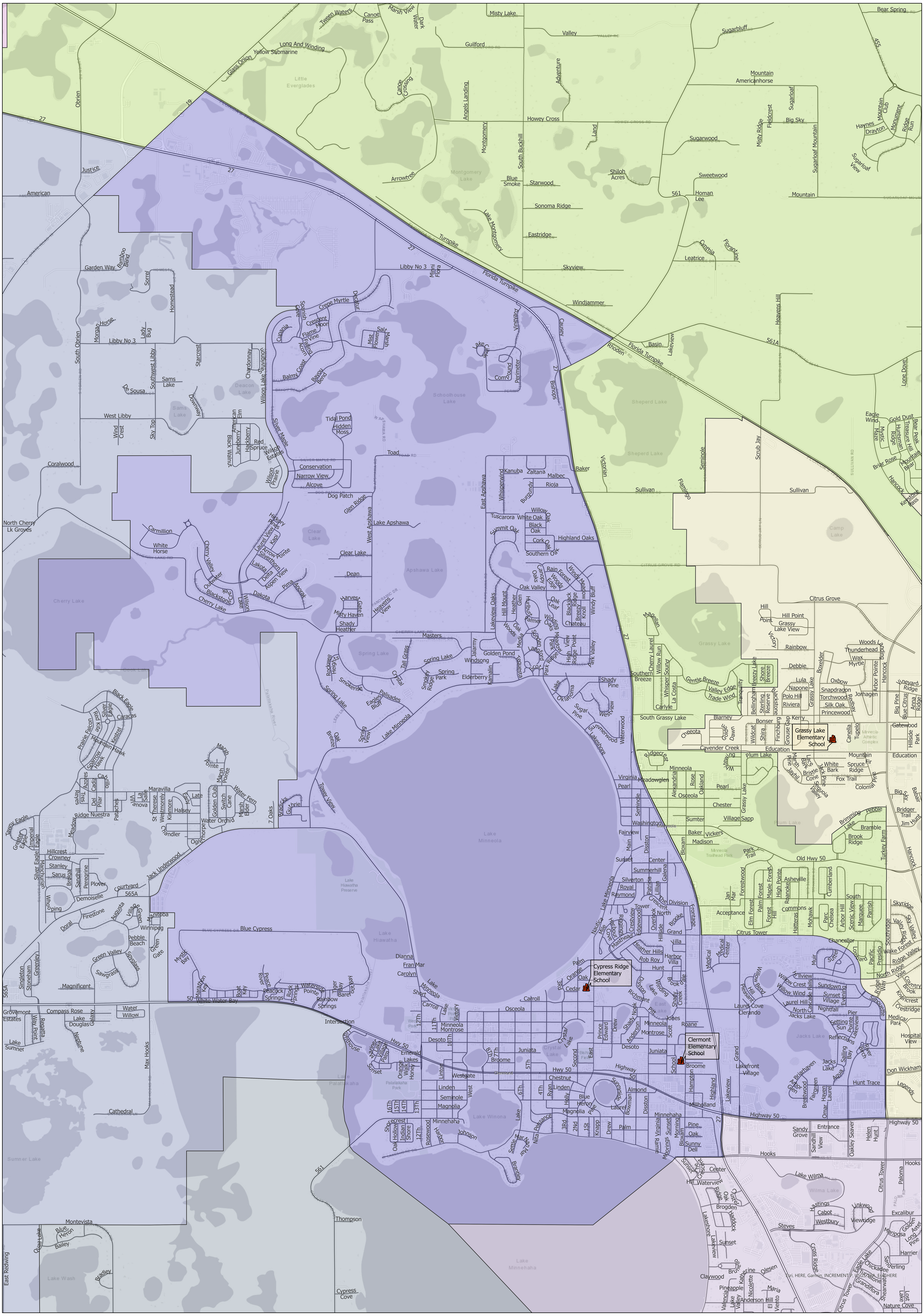

Clermont Elem/ACA K-8

LAKE COUNTY SCHOOLS

Public School Facilities

Traditional Elementary Zones 2021-2022

School Attend Zone

- ACA/CES
- Astatula
- Groveland

Streets

Street Class

- LOCAL
- MAJOR

0 0.07 0.15 0.3 0.45 0.6 Miles

Eustis Elementary

Public School Facilities

Traditional Elementary Zones 2021-2022

School Attend Zone

- Eustis
- Eustis Heights
- Seminole Springs
- Triangle

Streets

Street Class

- LOCAL
- MAJOR

N W E S

0 0.05 0.1 0.2 0.3 0.4 Miles

Esri, HERE, Esri, HERE, Garmin, INCREMENT P, Intermap, USGS, EPA

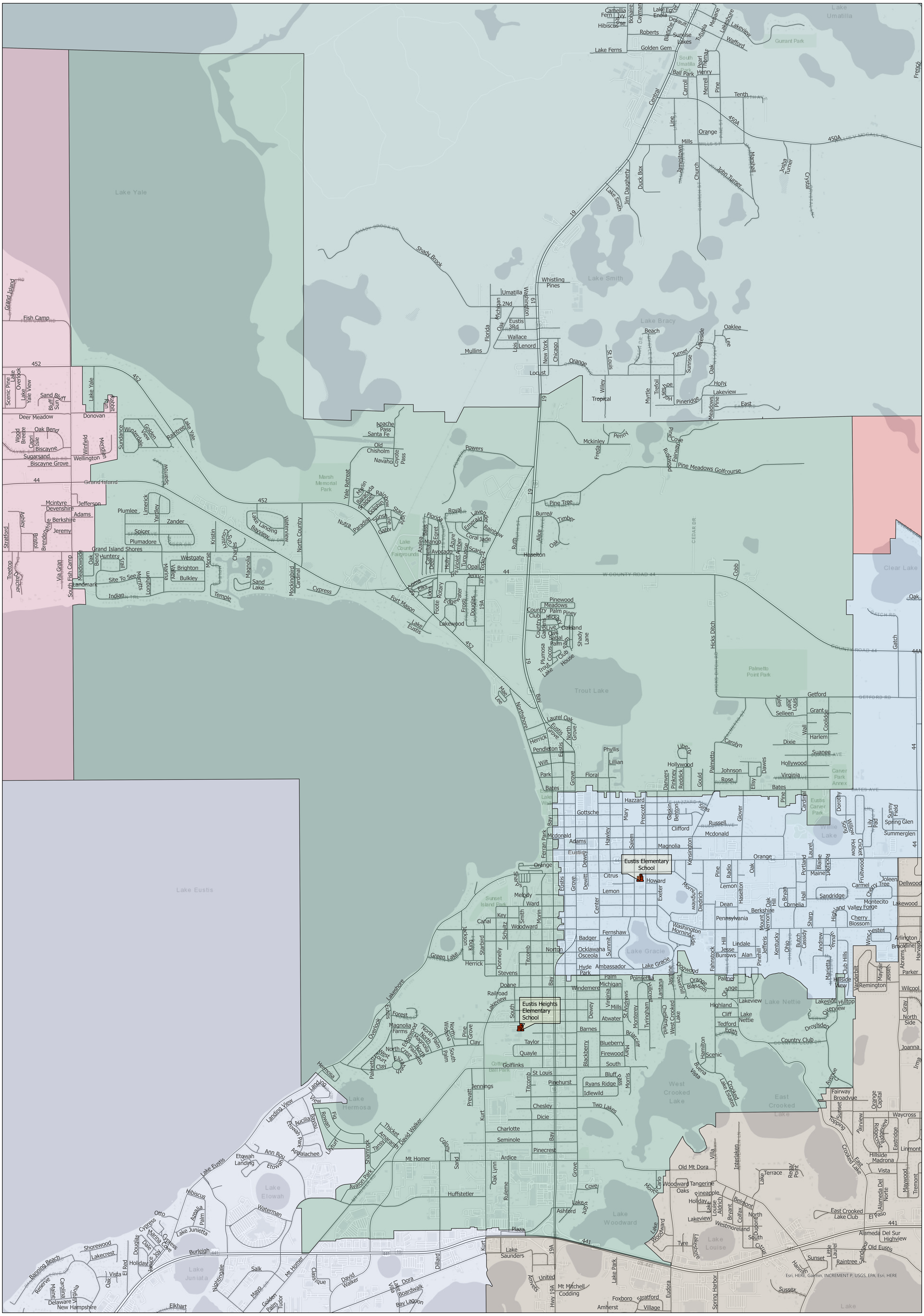

LAKE COUNTY SCHOOLS

Public School Facilities

Traditional Elementary Zones 2021-2022

School Attend Zone

- Eustis
- Eustis Heights
- Tavares

- Treadway
- Triangle
- Umatilla

Streets

Street Class

- LOCAL
- MAJOR

Eustis Heights Elementary

N W E S

0 0.070.15 0.3 0.45 0.6 Miles

Fruitland Park Elementary

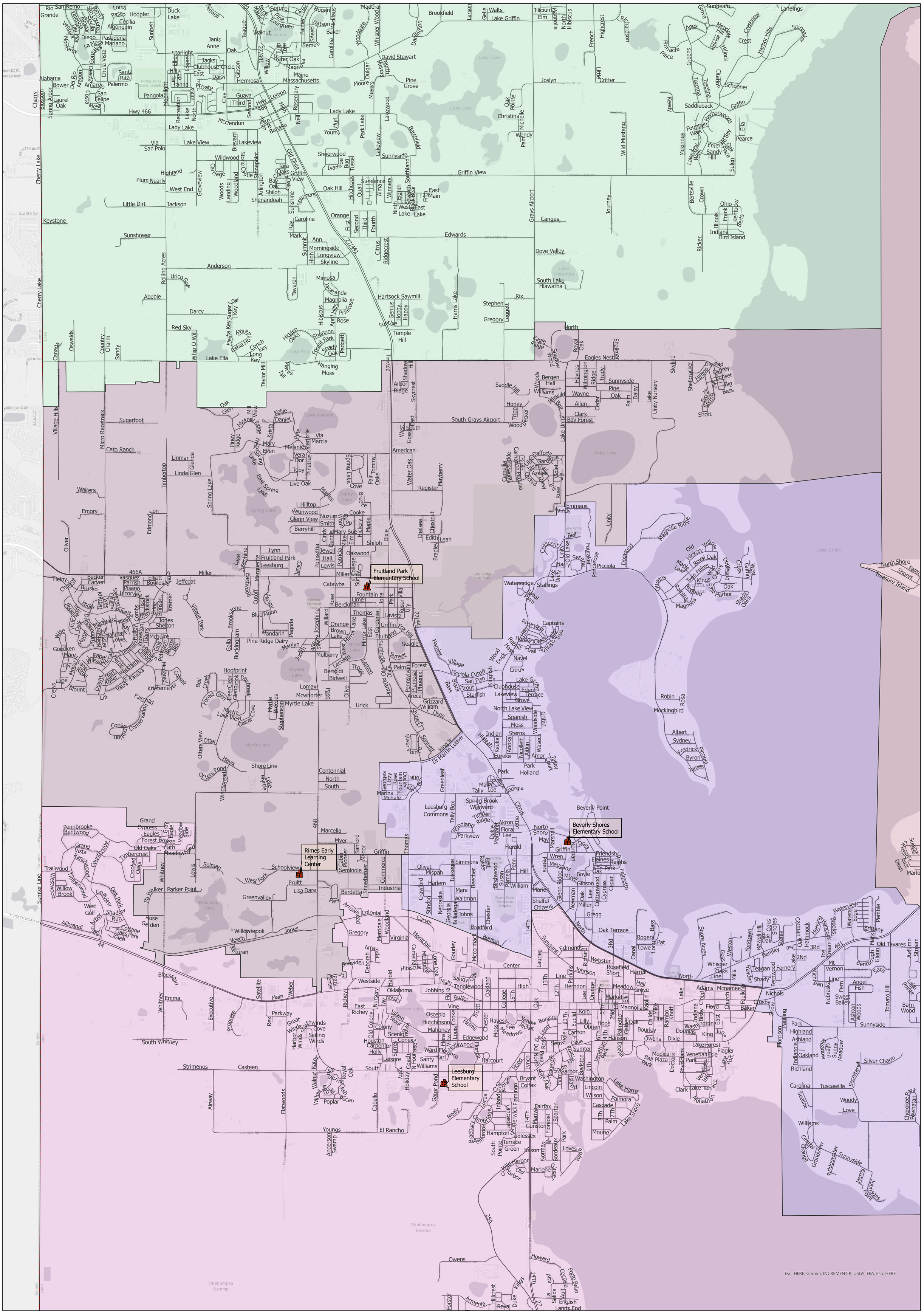

LAKE COUNTY SCHOOLS

Public School Facilities

Traditional Elementary Zones 2021-2022

School Attend Zone

- Beverly Shores
- Fruitland Park
- Leesburg
- The Villages

Streets

Street Class

- LOCAL
- MAJOR

N W E S

0 0.1 0.2 0.4 0.6 0.8 Miles

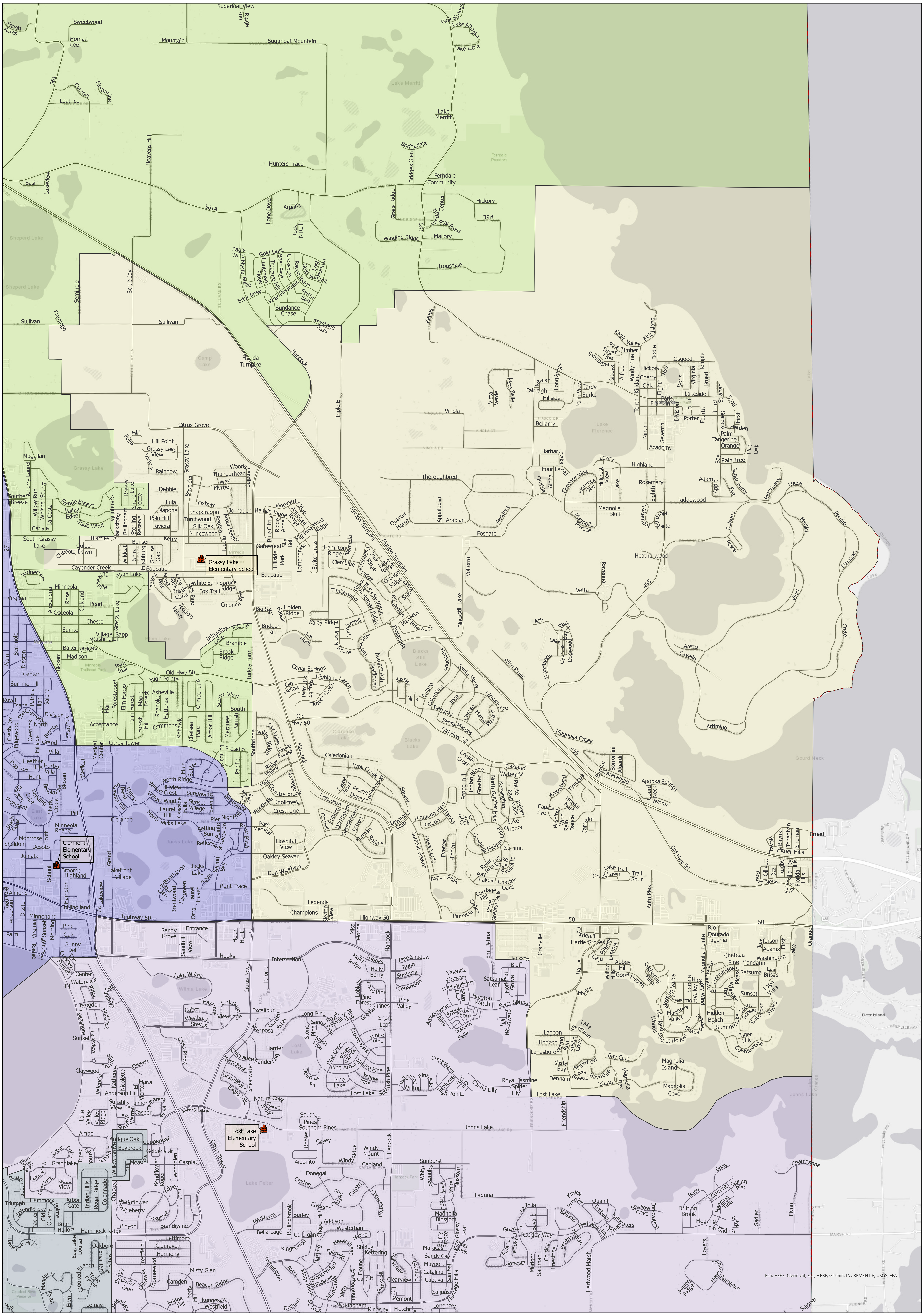

Public School Facilities

Traditional Elementary Zones 2021-2022

School Attend Zone

Astatula

Grassy Lake

Lost Lake

Streets

Street Class

LOCAL

MAJOR

Grassy Lake Elementary

LAKE COUNTY SCHOOLS

N W E S

0 0.1 0.2 0.4 0.6 0.8 Miles

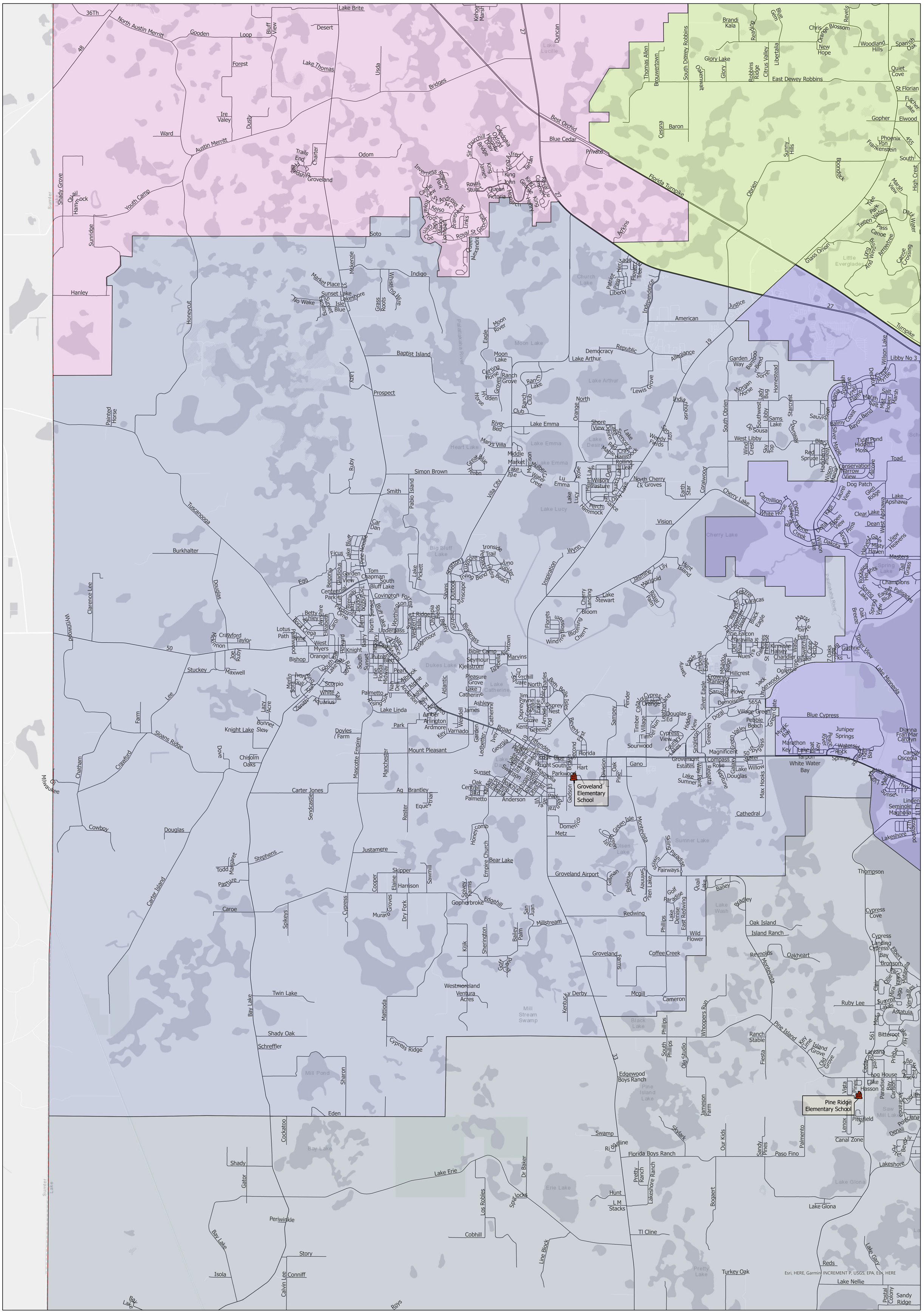

LAKE COUNTY SCHOOLS

Public School Facilities

Traditional Elementary Zones 2021-2022

School Attend Zone

- ACA/CES
- Groveland
- Leesburg
- Pine Ridge

Streets

Street Class

- LOCAL
- MAJOR

Groveland Elementary

N W E S

0 0.17 0.35 0.7 1.05 1.4 Miles

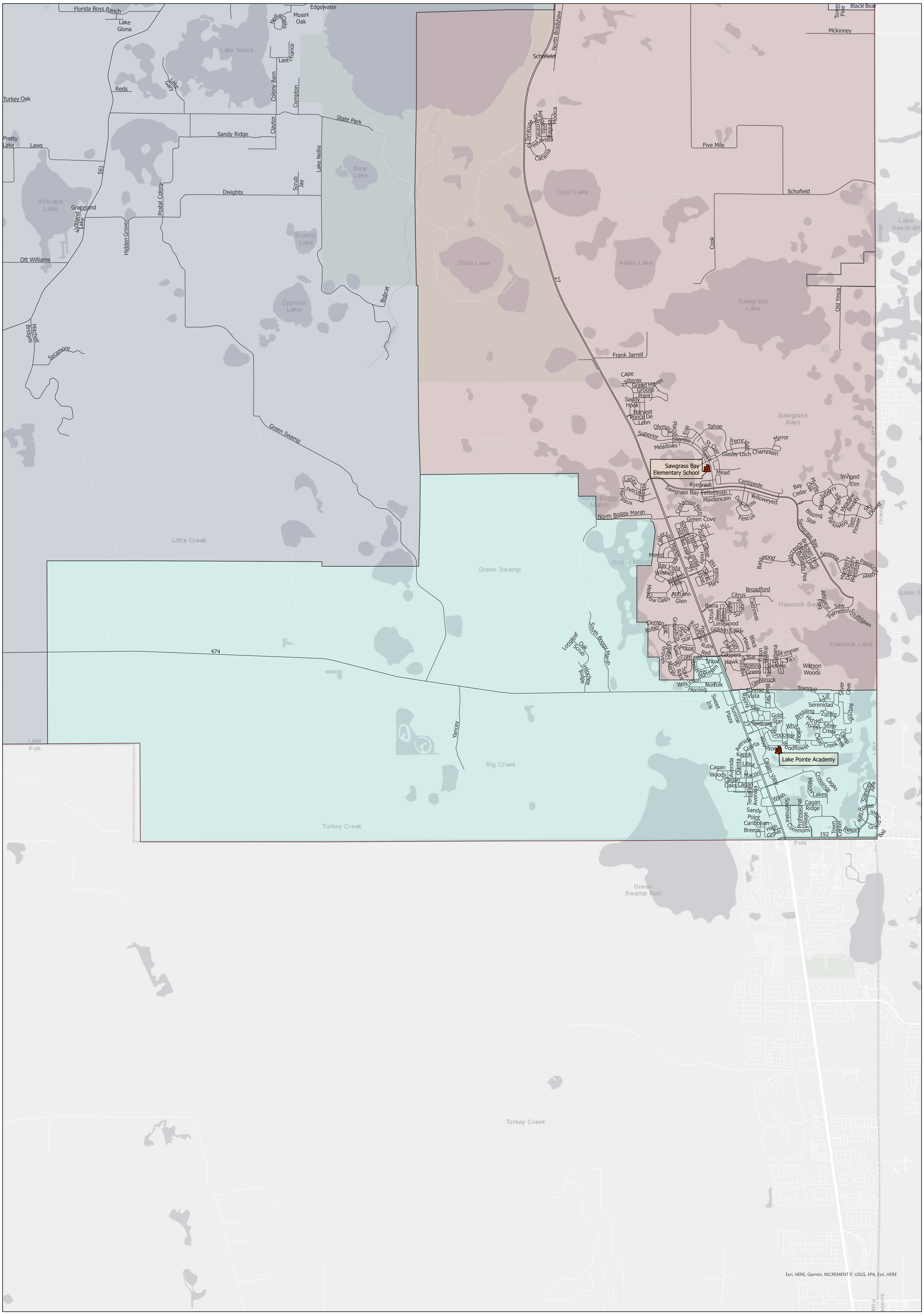

LAKE COUNTY SCHOOLS

Public School Facilities

Traditional Elementary Zones 2021-2022

School Attend Zone

Lake Pointe Academy

Sawgrass Bay

Streets

Street Class

LOCAL

MAJOR

Lake Pointe Academy K-8

N W E S

0 0.15 0.3 0.6 0.9 1.2 Miles

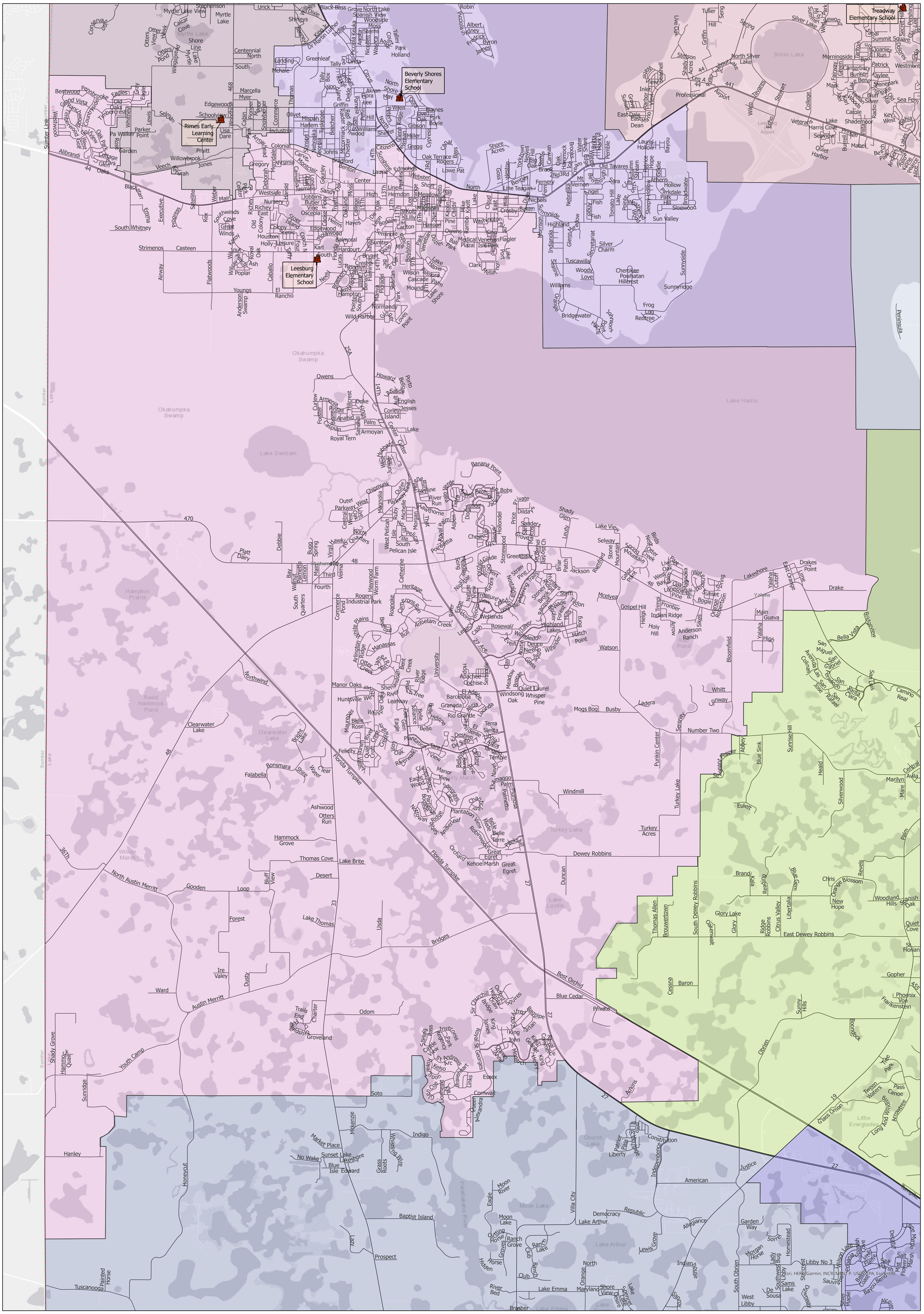

LAKE COUNTY SCHOOLS

Public School Facilities

Traditional Elementary Zones 2021-2022

School Attend Zone

- Astatula
- Beverly Shores
- Fruitland Park
- Groveland
- Leesburg

Streets

Street Class

- LOCAL
- MAJOR

Leesburg Elementary

N W E S

0 0.15 0.3 0.6 0.9 1.2 Miles

Lost Lake Elementary

LAKE COUNTY SCHOOLS

Public School Facilities

Traditional Elementary Zones 2021-2022

School Attend Zone

- Grassy Lake
- Lost Lake

Sawgrass Bay

Streets

Street Class

- LOCAL
- MAJOR

N W E S

0 0.1 0.2 0.4 0.6 0.8 Miles

Esri, HERE, Clermont, Esri, HERE, Garmin, INCREMENT P, USGS, EPA

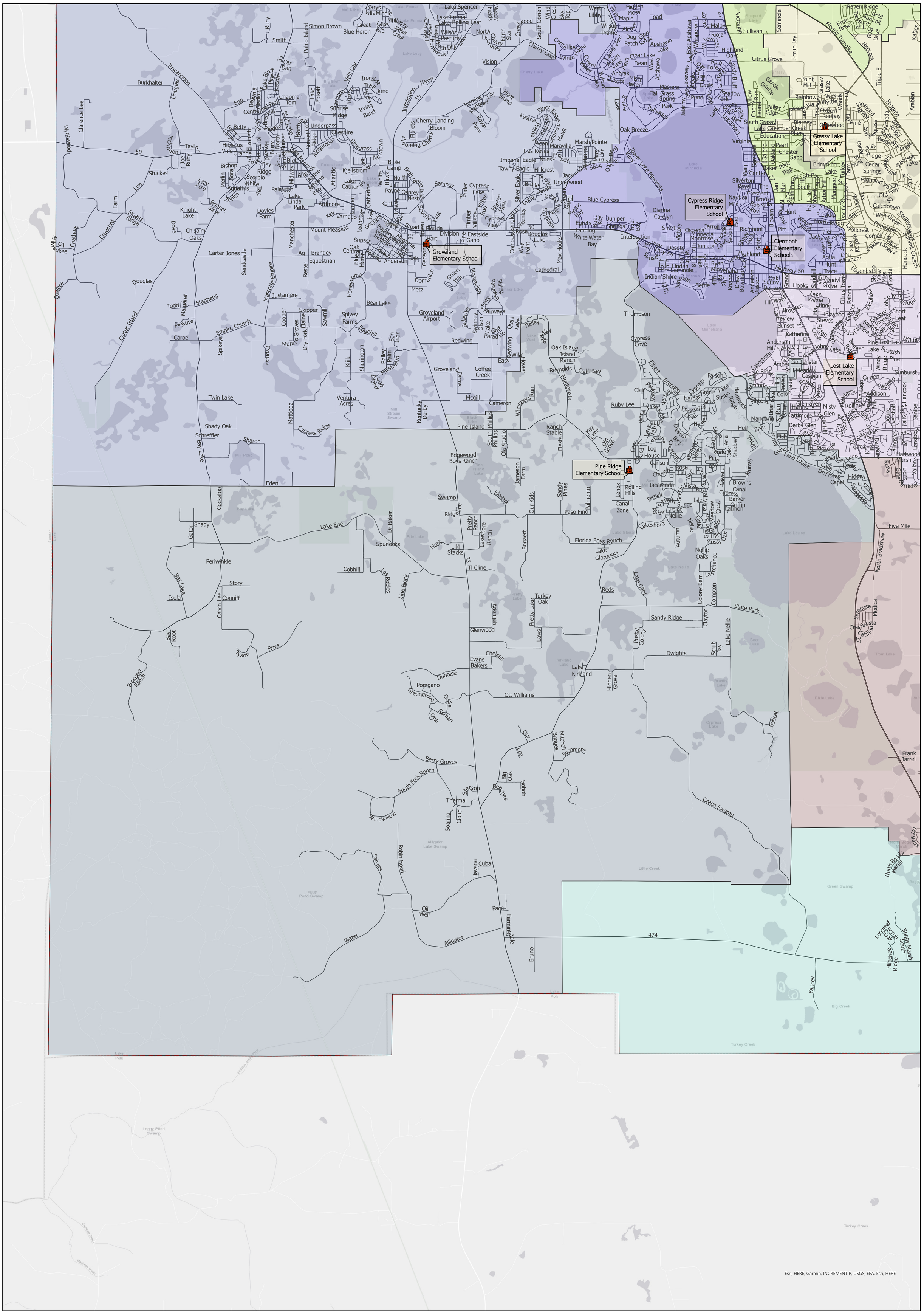

LAKE COUNTY SCHOOLS

Public School Facilities

Traditional Elementary Zones 2021-2022

School Attend Zone

- Groveland
- Pine Ridge
- Sawgrass Bay

Streets

Street Class

- LOCAL
- MAJOR

Pine Ridge Elementary

N W E S

0 0.23 0.45 0.9 1.35 1.8 Miles

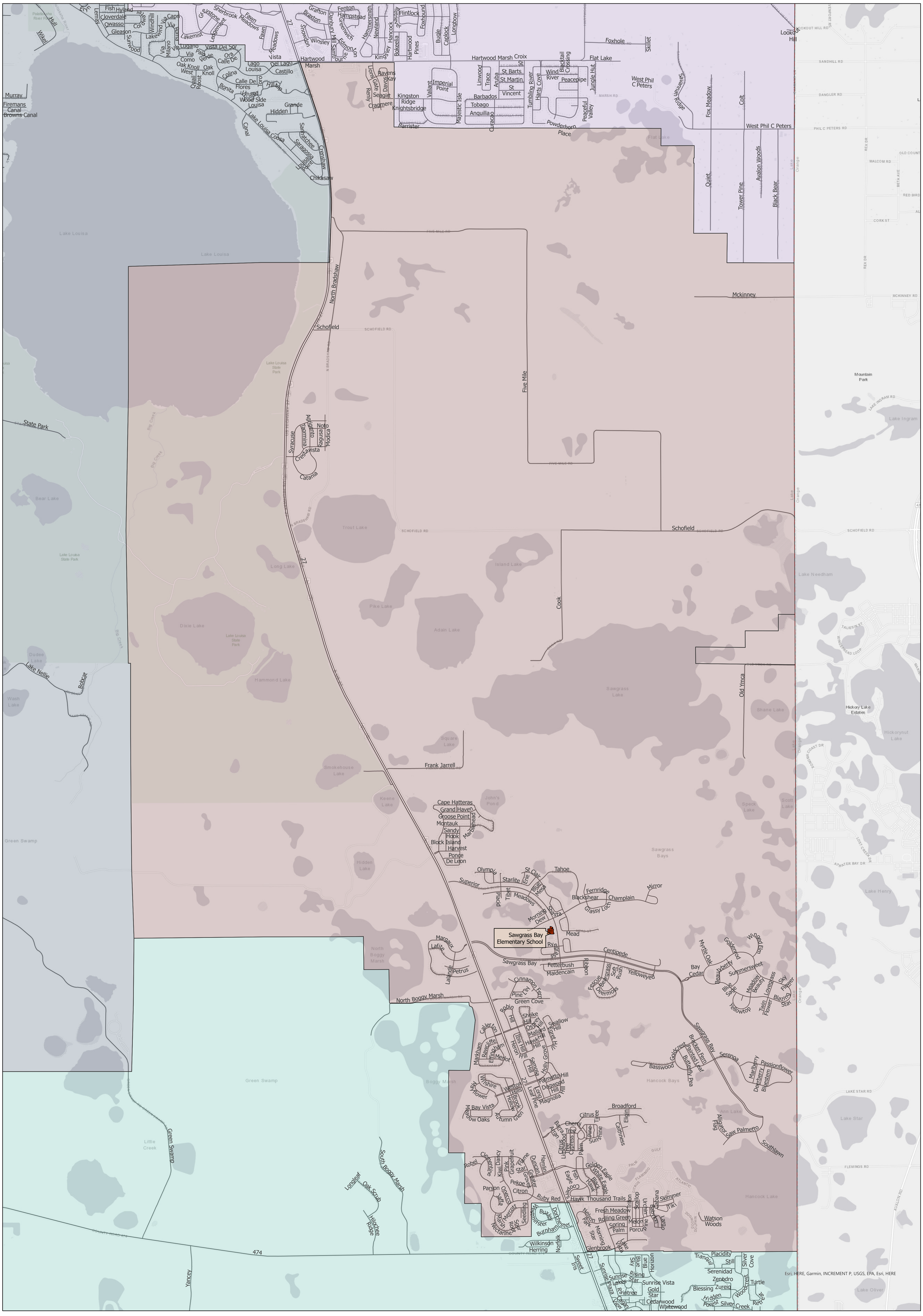
Sawgrass Bay Elementary School
Public School Facilities
Traditional Elementary Zones 2021-2022
School Attend Zone
Lake Pointe Academy
Lost Lake
Pine Ridge
Sawgrass Bay
Streets
Street Class
LOCAL
MAJOR
LAKE COUNTY SCHOOLS
Sawgrass Bay Elementary
N
W
E
S
0 0.1 0.2 0.4 0.6 0.8 Miles
Esri, HERE, Garmin, INCREMENT P, USGS, EPA, Esri, HERE

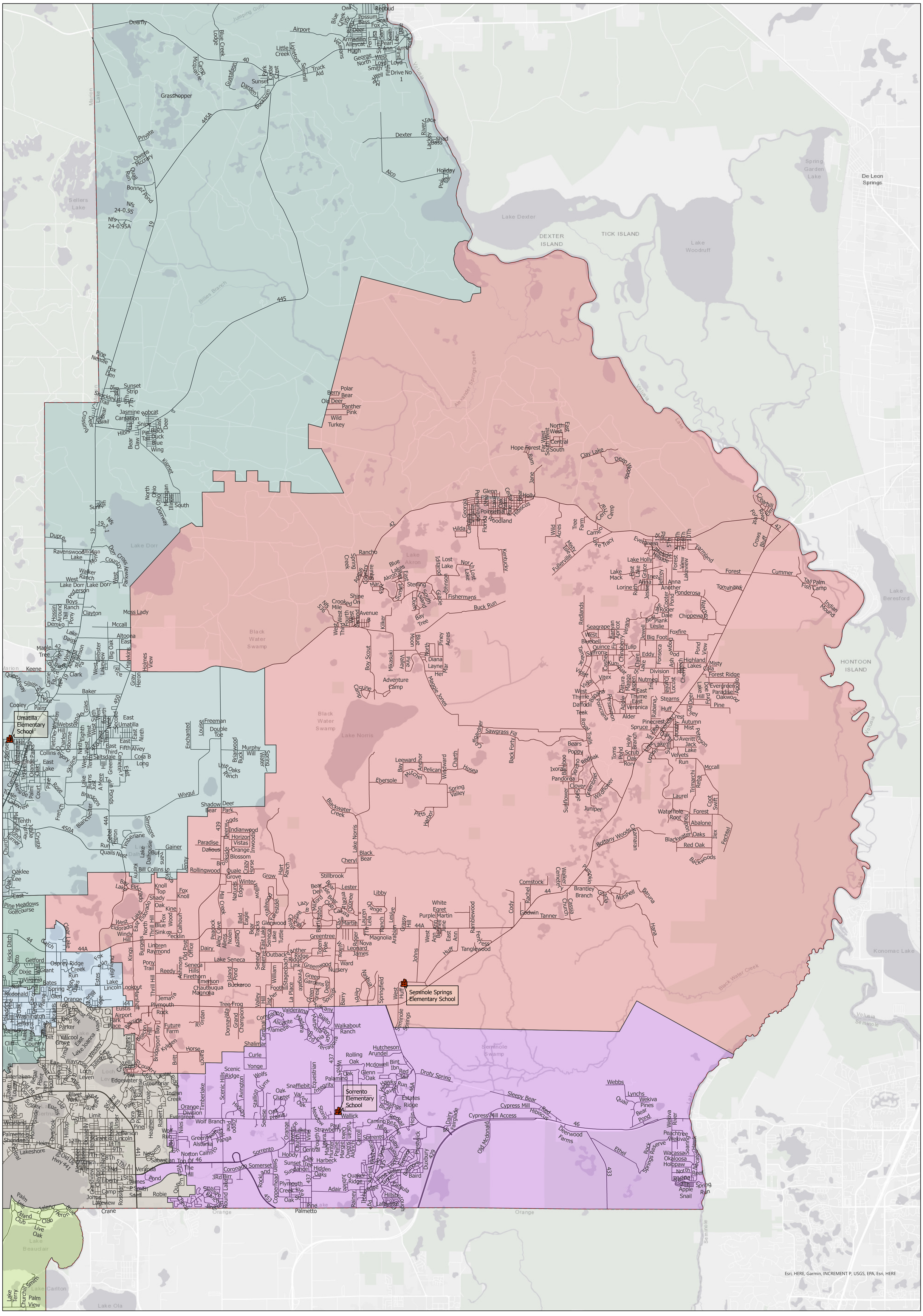

Public School Facilities

Traditional Elementary Zones 2021-2022

School Attend Zone

- Eustis
- Seminole Springs
- Sorrento
- Triangle
- Umatilla

Streets

Street Class

- LOCAL
- MAJOR

Seminole Springs Elementary

N W E S

0 0.3 0.6 1.2 1.8 2.4 Miles

Seminole Springs Elementary School

Sorrento Elementary School

LAKE COUNTY SCHOOLS

Public School Facilities

Traditional Elementary Zones 2021-2022

School Attend Zone

Seminole Springs

Sorrento

Streets

Street Class

LOCAL

MAJOR

Sorrento Elementary

N

W E

S

0 0.23 0.45 0.9 1.35 1.8 Miles

Esri, HERE, Garmin, INCREMENT P, USGS, EPA, Esri, HERE

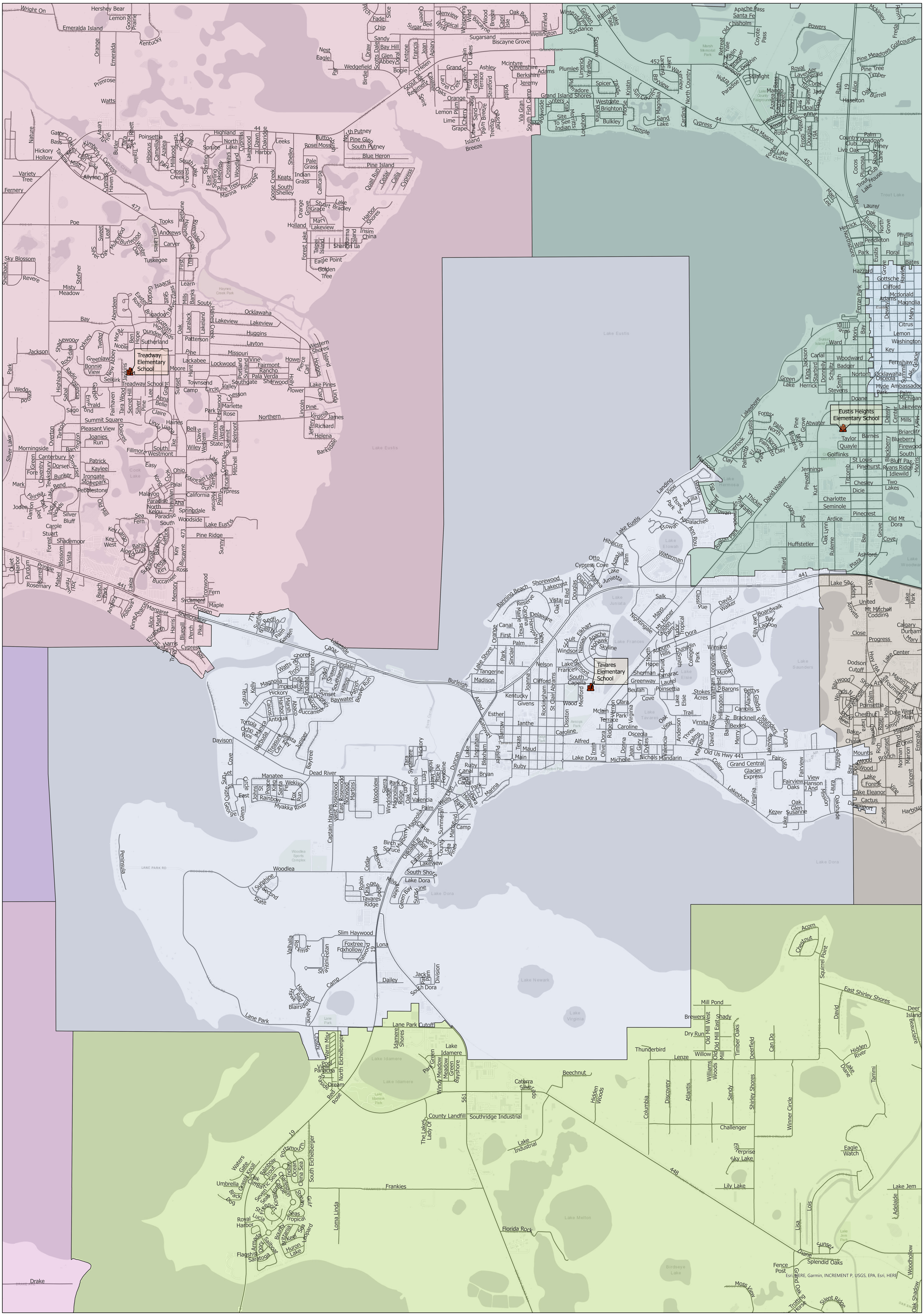

Tavares Elementary

Public School Facilities

Traditional Elementary Zones 2021-2022

School Attend Zone

- Astatula
- Eustis Heights
- Tavares
- Treadway
- Triangle

Streets

Street Class

- LOCAL
- MAJOR

0 0.1 0.2 0.4 0.6 0.8 Miles

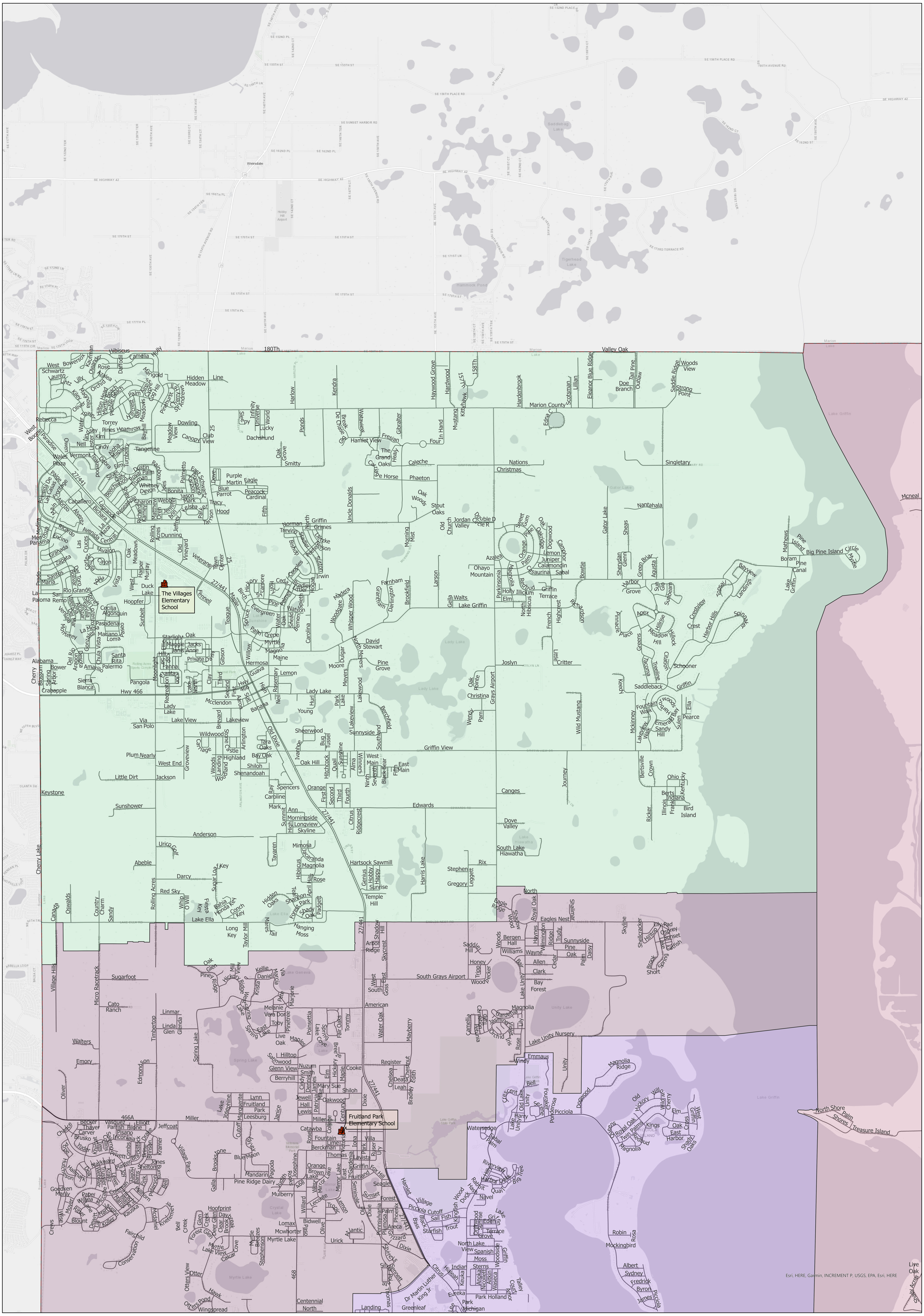

LAKE COUNTY SCHOOLS

Public School Facilities

Traditional Elementary Zones 2021-2022

School Attend Zone

Fruitland Park

The Villages

Streets

Street Class

LOCAL

MAJOR

The Villages Elementary

N
W E
S

0 0.10.2 0.4 0.6 0.8 Miles

Treadway Elementary

Public School Facilities

Traditional Elementary Zones 2021-2022

School Attend Zone

- Beverly Shores
- Eustis Heights
- Tavares
- Treadway
- Umatilla

Streets

Street Class

- LOCAL
- MAJOR

Tavares Elementary School

N

W E

S

0 0.1 0.2 0.4 0.6 0.8 Miles

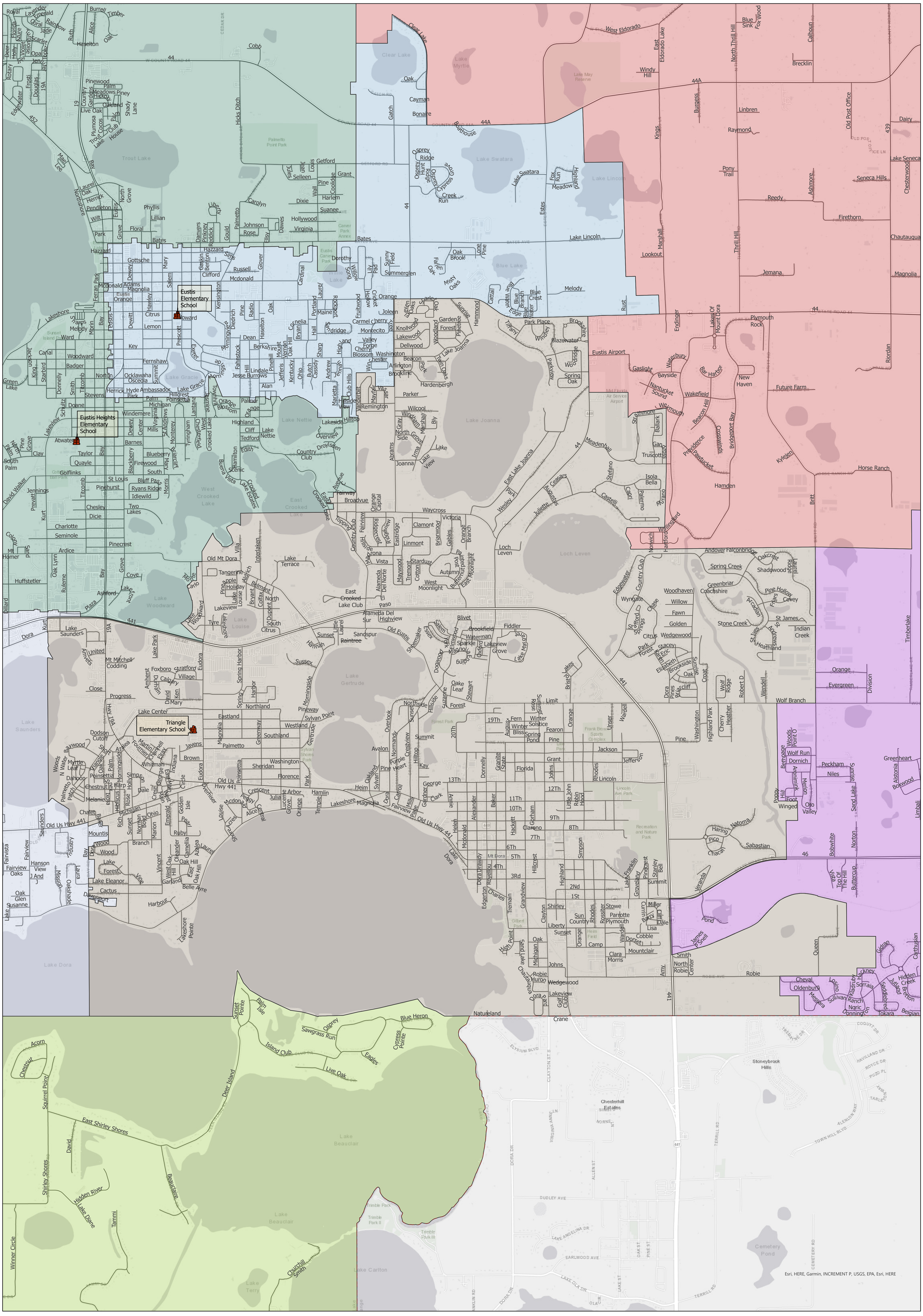
Public School Facilities
Eustis Elementary School
Eustis Heights Elementary School
Triangle Elementary School
Traditional Elementary Zones 2021-2022
School Attend Zone
Eustis
Eustis Heights
Seminole Springs
Tavares
Triangle
Streets
Street Class
LOCAL
MAJOR
Triangle Elementary
N
W
E
S
0 0.07.15 0.3 0.45 0.6
Miles
Esri, HERE, Garmin, INCREMENT P, USGS, EPA, Esri, HERE

Umatilla Elementary

Public School Facilities

Traditional Elementary Zones 2021-2022

School Attend Zone

- Eustis Heights
- Seminole Springs

- Treadway
- Umatilla

Streets

Street Class

- LOCAL
- MAJOR

N W E S

0 0.3 0.6 1.2 1.8 2.4 Miles

Marion County, Florida GIS, Esri, HERE, Garmin, INCREMENT P, USGS, EPA, Esri, HERE